APP CRS	Rwy Ldg	6001
262°	TDZE	139
	Apt Elev	146

RNAV (GPS) RWY 26
AUGUSTA RGNL AT BUSH FLD (AGS)

RNP APCH - GPS.

Rwy 26 helicopter visibility reduction below ¾ SM NA. VDP NA with Daniel Fld altimeter setting. When local altimeter setting not received, use Daniel Fld altimeter setting and increase all MDAs 60 feet; increase LNAV and Circling Cats C and D visibility ¼ SM.

MISSED APPROACH: Climb to 3000 direct GONRE and on track 201° to HEPIG and hold.

ATIS	AUGUSTA APP CON★	AUGUSTA TOWER★	GND CON	UNICOM
132.75	126.8 270.3	118.7 (CTAF)(L) 239.3	121.9 348.6	122.95

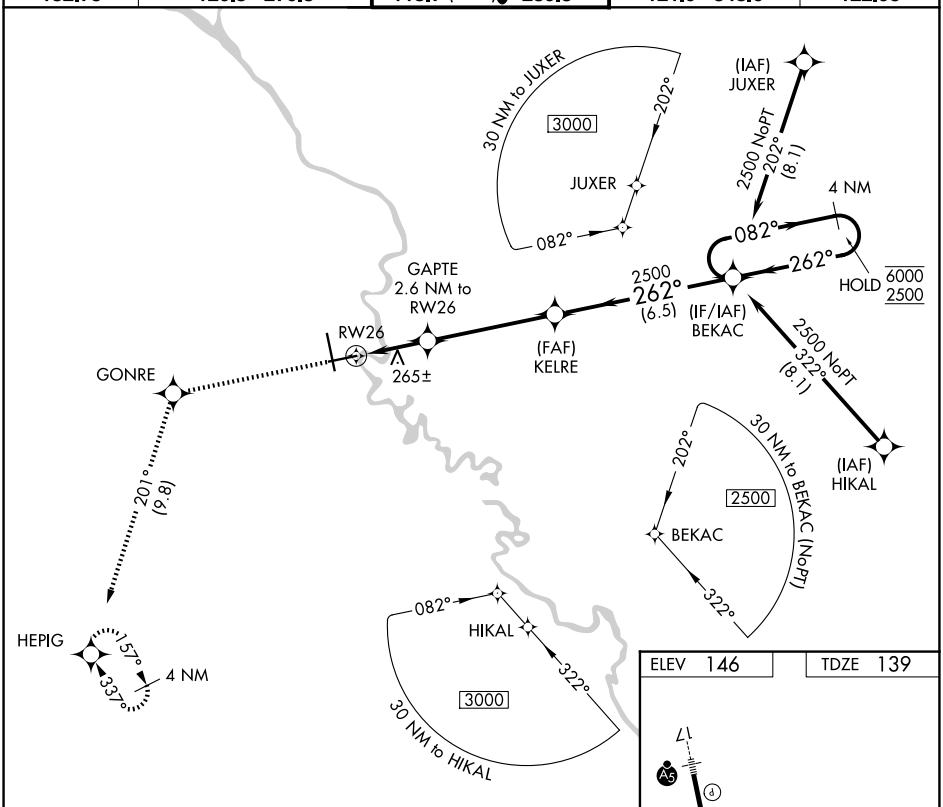

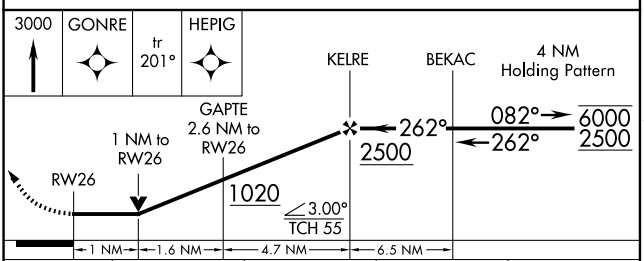

ELEV 146	TDZE 139

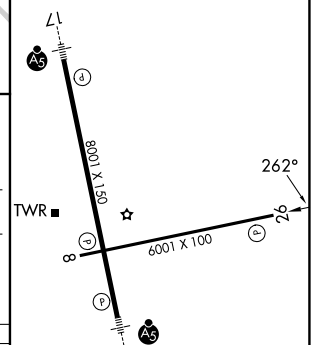

MIRL Rwy 8-26
HIRL Rwy 17-35
REIL Rwys 8 and 26

CATEGORY	A	B	C	D
LNAV MDA	520-1 381 (400-1)		520-1⅛ 381 (400-1⅛)	
CIRCLING	780-1 634 (700-1)		780-1¾ 634 (700-1¾)	940-2½ 794 (800-2½)

SE-4, 09 JUL 2026 to 06 AUG 2026