WAAS CH 87132 W22A	APP CRS 238°	Rwy Ldg 5810 TDZE 611 Apt Elev 620

RNAV (GPS) Z RWY 22L
CHICAGO MIDWAY INTL (MDW)

RNP APCH - GPS.
RADAR required.

Rwy 22L helicopter visibility reduction below RVR 4000 NA.

MISSED APPROACH: Climb to 1300 then climbing left turn to 2600 direct EON VORTAC and hold.

D-ATIS	CHICAGO APP CON	MIDWAY TOWER	GND CON
132.75	128.2 353.875	135.2 269.125	118.075

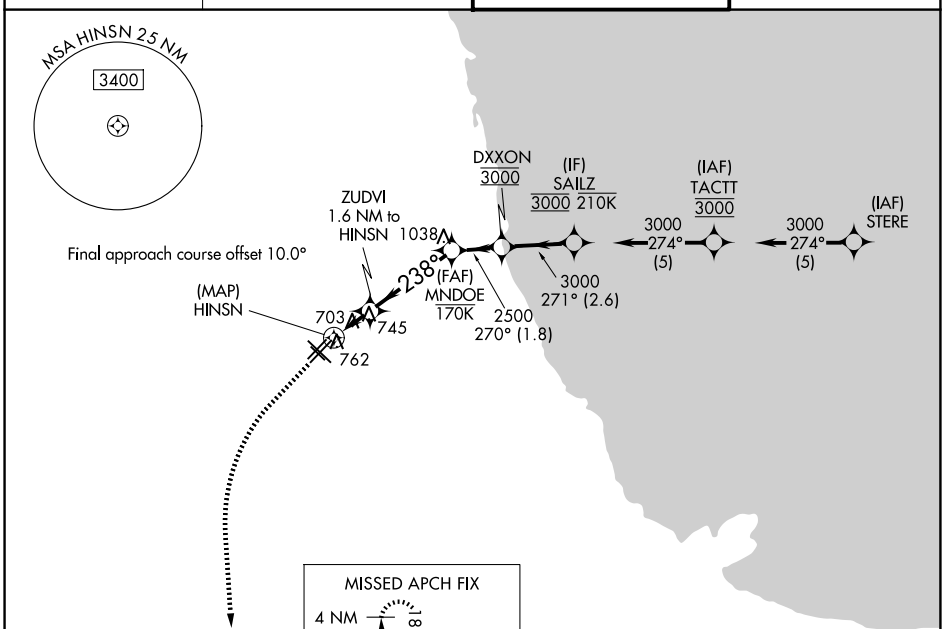

ELEV 620	D	TDZE 611

VGSI and descent angles not coincident (VGSI Angle 3.00/TCH 43).

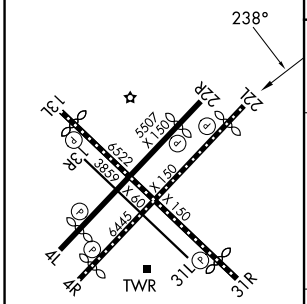

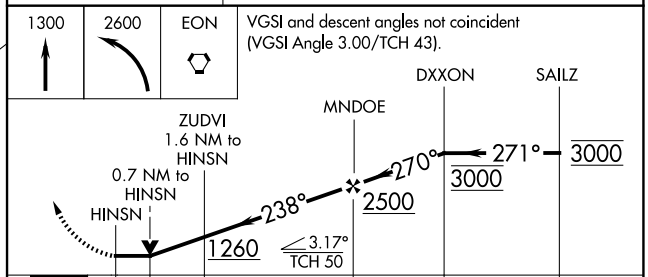

CATEGORY	A	B	C	D
LP MDA	960/55 349 (400-1)			
LNAV MDA	1020/55 409 (400-1)		1020/60 409 (400-1¼)	
CIRCLING	1120-1 500 (500-1)		1340-2 720 (800-2)	1340-2¼ 720 (800-2¼)

HIRL Rwys 4R-22L and 13L-31R
MIRL Rwys 4L-22R and 13R-31L
REIL Rwys 4R, 22L, and 31R
RLLS Rwys 13L and 31R

EC-3, 09 JUL 2026 to 06 AUG 2026

EC-3, 09 JUL 2026 to 06 AUG 2026