LOC/DME I-ERI	APP CRS	Rwy Ldg 7501
110.3	064°	TDZE 732
Chan 40		Apt Elev 732

ILS or LOC RWY 6

ERIE INTL/TOM RIDGE FLD (ERI)

DME required. RADAR required for procedure entry. RNP APCH - GPS.

Circling to Rwy 2, 20 NA at night. Circling NA southeast of Rwy 6-24. Autopilot coupled approach NA below 1580. For inop ALS, increase S-LOC 6 Cats C and D visibility to RVR 6000.

MALSR

MISSED APPROACH: Climb to 3200 direct JONLI and hold.

ATIS	BUFFALO APP CON★	ERIE TOWER★	GND CON	UNICOM
120.35	121.0 257.8	118.1 (CTAF) L 257.8	121.9	122.95

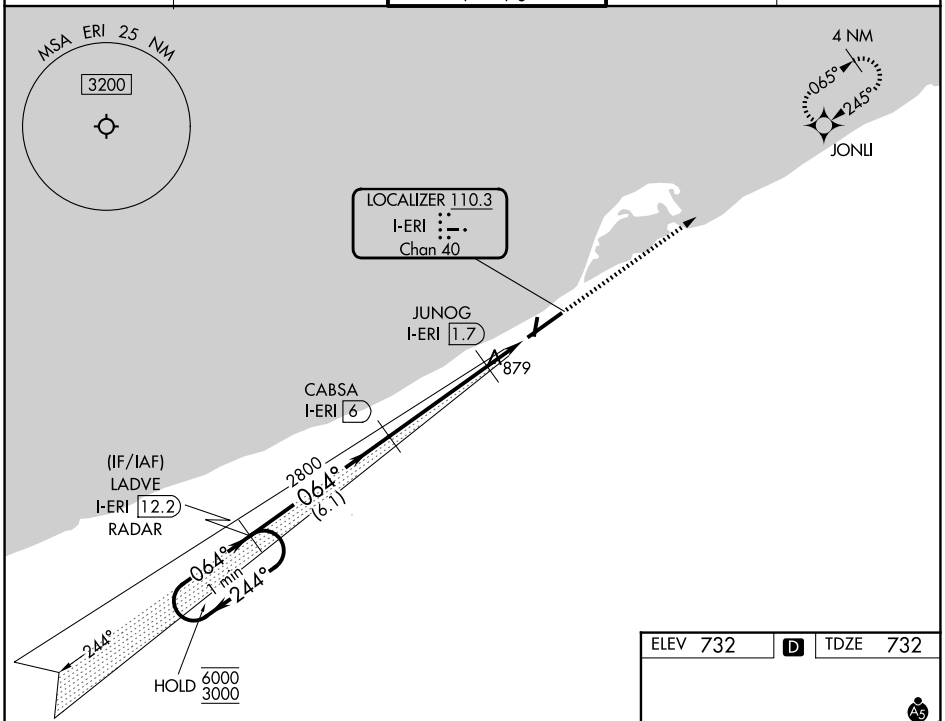

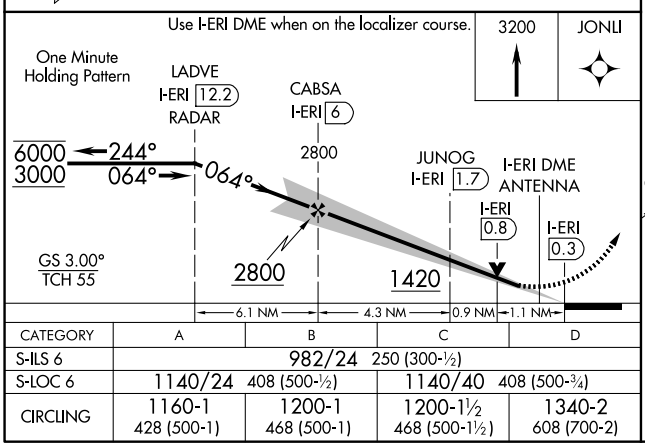

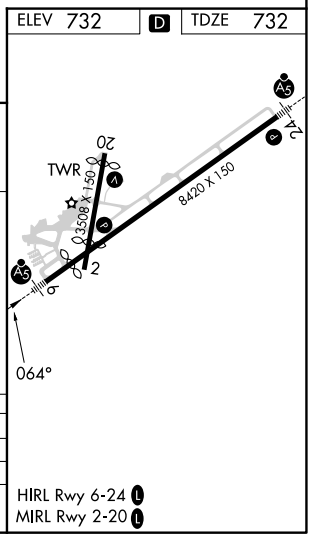

CATEGORY	A	B	C	D
S-ILS 6	982/24 250 (300-½)			
S-LOC 6	1140/24 408 (500-½)		1140/40 408 (500-¾)	
CIRCLING	1160-1 428 (500-1)	1200-1 468 (500-1)	1200-1½ 468 (500-1½)	1340-2 608 (700-2)

HIRL Rwy 6-24 L
MIRL Rwy 2-20 L

NE-4, 09 JUL 2026 to 06 AUG 2026

NE-4, 09 JUL 2026 to 06 AUG 2026