VORTAC OED	APP CRS	Rwy Ldg	N/A
113.6	146°	TDZE	N/A
Chan 83		Apt Elev	1335

VOR-A

ROGUE VALLEY INTL/MEDFORD (MFR)

T A -2°C

If local altimeter setting not received, procedure NA.
Circling NA for Cats C and D northeast of Rwy 14-32.

MISSED APPROACH: Climb to 2900 then climbing right turn to 6400 direct OED VORTAC and hold, continue climb-in-hold to 6400.

ATIS	CASCADE APP CON ★	MEDFORD TOWER ★	GND CON	UNICOM
127.25	124.3 379.9	119.4 (CTAF) L 257.8	121.8	122.95

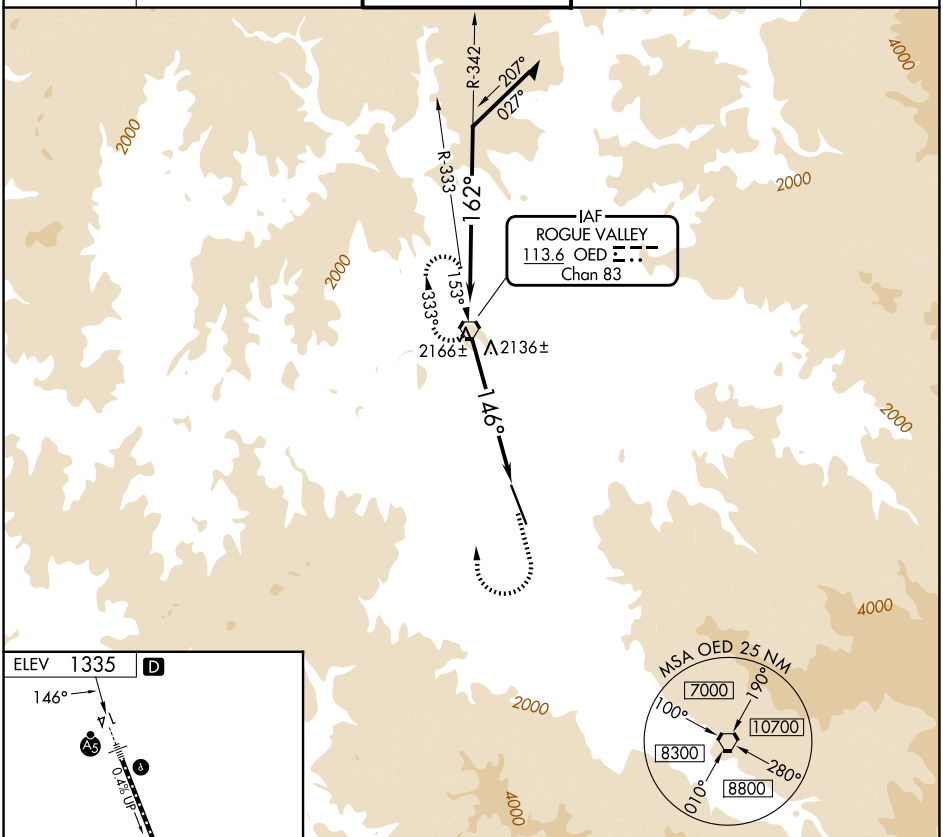

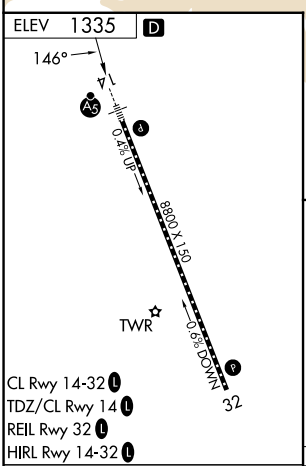

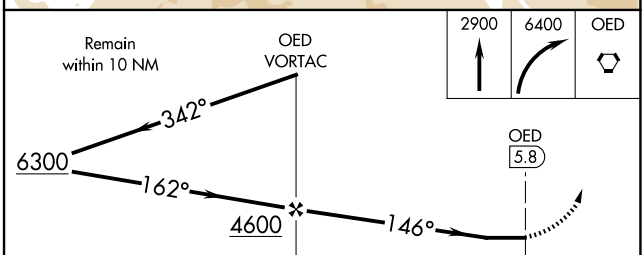

FAF to MAP 5.8 NM					
Knots	60	90	120	150	180
Min:Sec	5:48	3:52	2:54	2:19	1:56

CATEGORY	A	B	C	D
CIRCLING	2680-1¼ 1345 (1400-1¼)	2680-1½ 1345 (1400-1½)	2680-3 1345 (1400-3)	

NW-1, 09 JUL 2026 to 06 AUG 2026