WAAS CH 42542 W07B	APP CRS 076°	Rwy Ldg 4797 TDZE 672 Apt Elev 728

RNAV (GPS) RWY 7L
GENERAL MITCHELL INTL (MKE)

RNP APCH - GPS.

Rwy 7L helicopter visibility reduction below ¾ SM NA. For uncompensated Baro-VNAV systems, LNAV/VNAV NA below -19°C or above 54°C.

MISSED APPROACH: Climb to 2900 direct to FETIX and hold.

D-ATIS	MILWAUKEE APP CON	MILWAUKEE TOWER	GND CON
126.4	126.5 307.0	124.575 269.05	121.8 263.125

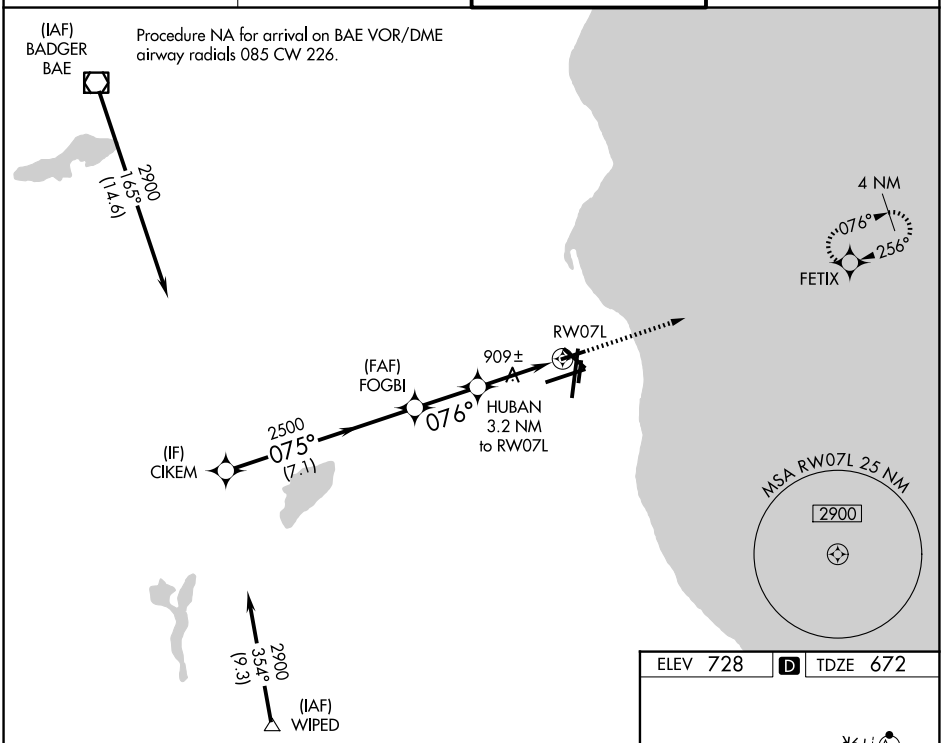



CATEGORY	A	B	C	D
LPV DA	922-1 250 (200-1)			
LNAV/VNAV DA	1118-1⅜ 446 (400-1⅜)			
LNAV MDA	1160-1 488 (500-1)		1160-1⅜ 488 (500-1⅜)	
CIRCLING	1240-1 512 (600-1)		1240-1½ 512 (600-1½)	1360-2 632 (700-2)

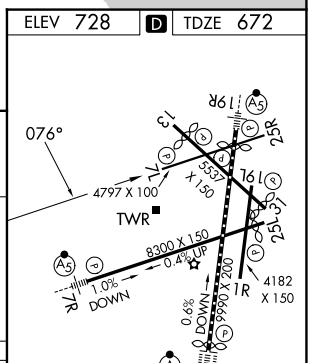

TDZ/CL Rwy 1L
REIL Rwys 1R, 7L, 13, 25L, 25R, and 31
HIRL Rwys 1L-19R and 7R-25L
MIRL Rwys 1R-19L, 13-31, and 7L-25R

EC-3, 09 JUL 2026 to 06 AUG 2026

EC-3, 09 JUL 2026 to 06 AUG 2026