SAN ANTONIO, TEXAS

RNAV (GPS) RWY 34

WAAS CH 65364 W34A	APCH CRS 338°	Rwy ldg 11,550 TDZE 660 Arpt Elev 690

(USAF)

KELLY FLD (KSKF)

RNP APCH-GPS

* When ALS inop, increase RVR to 40, vis to 3/4 miles.
** When ALS inop, increase RVR to 60, vis to 1 1/8 miles.
*** When ALS inop, increase CAT AB RVR to 55, vis to 1 mile; CAT CDE RVR to 60, vis to 1 1/8 miles.

ALSF-1

MISSED APPROACH: Climb to 3000 direct MONST. Expect ATC instructions.

ATIS	SAN ANTONIO APP CON	KELLY TOWER	GND CON
120.45 273.5	118.05 353.5	124.3 322.35	121.8 289.4

**** Circling NA E of Rwy 16-34.

For uncompensated Baro-VNAV systems, LNAV/VNAV NA below -16°C (3°F) or above 54°C (129°F).

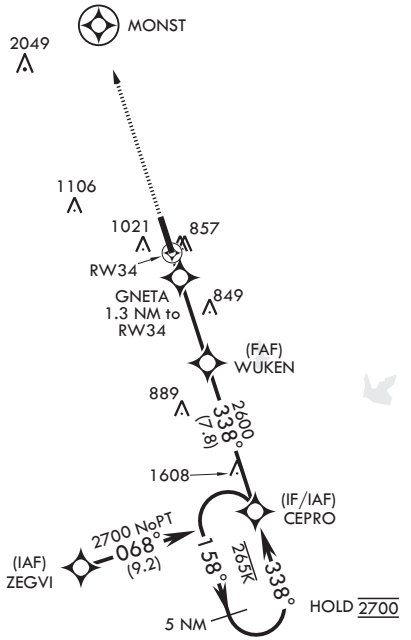

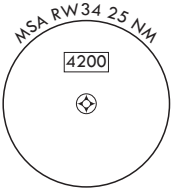

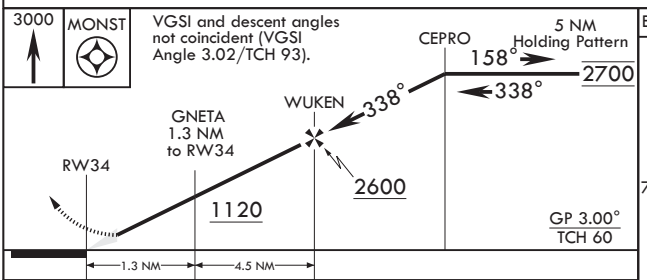

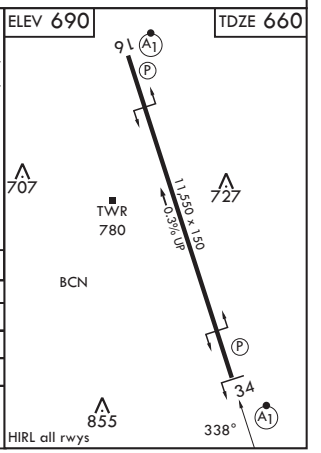

CATEGORY	A	B	C	D	E
LPV DA*	860/24 200 (200-½)				
LNAV/VNAV DA**	1080/40 420 (400-¾)				
LNAV MDA***	1080/24 420 (400-½)		1080/40 420 (400-¾)		
CIRCLING****	1200-1 510 (600-1)	1280-1 590 (600-1)	1340-1¾ 650 (700-1¾)	1900-3 1210 (1300-3)	

SC-3, 09 JUL 2026 to 06 AUG 2026
SC-3, 09 JUL 2026 to 06 AUG 2026