RNAV (GPS) Y RWY 10R
SAN FRANCISCO INTL (SFO)

APP CRS	Rwy Ldg	10704
104°	TDZE	10
	Apt Elev	13

DME/DME RNP-0.3 NA. When VGSI inop, procedure NA at night. Helicopter visibility reduction below RVR 5000 NA.

MISSED APPROACH: Climb to 4000 direct DUMBA and hold.

D-ATIS	NORCAL APP CON	SAN FRANCISCO TOWER	GND CON
113.7 115.8 118.85	134.5 338.2	120.5 269.1	121.8

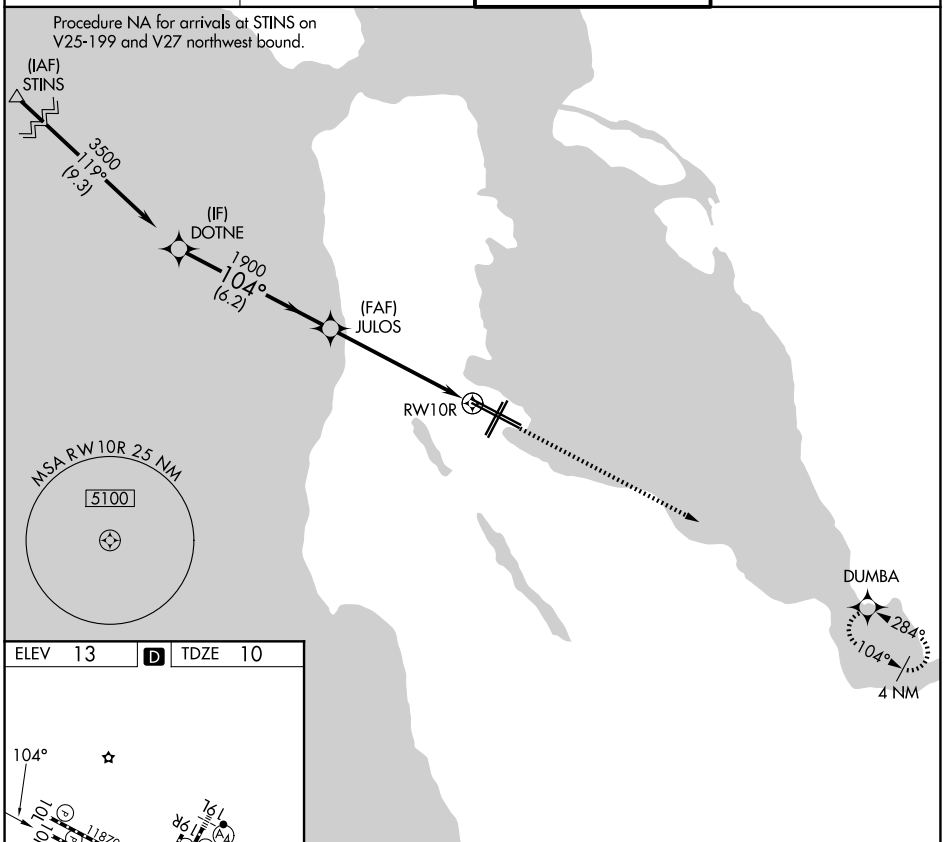

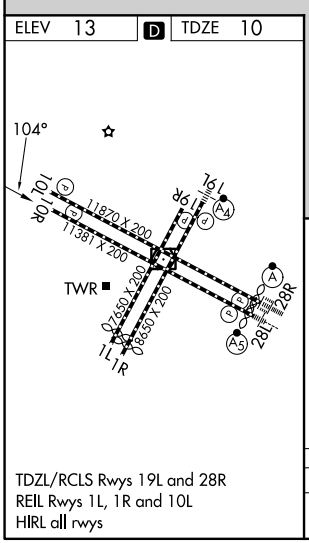

TDZL/RCLS Rwys 19L and 28R
REIL Rwys 1L, 1R and 10L
HIRL all rwys

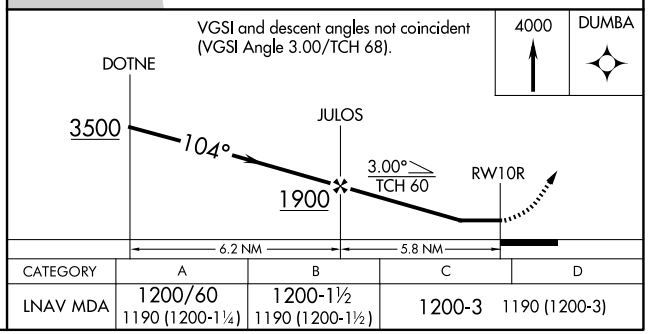

CATEGORY	A	B	C	D
LNAV MDA	1200/60 1190 (1200-1¼)	1200-1½ 1190 (1200-1½)	1200-3	1190 (1200-3)

SW-2, 09 JUL 2026 to 06 AUG 2026
SW-2, 09 JUL 2026 to 06 AUG 2026