VORTAC TXK	APP CRS	Rwy Ldg	4559
116.3	122°	TDZE	388
Chan 110		Apt Elev	390

VOR RWY 13
TEXARKANA RGNL-WEBB FLD (TXK)

When local altimeter setting not received, use De Queen altimeter setting and increase all MDA 100 feet, increase S-13 and Cat C and D visibility ¼ SM, and Circling Cat C and D visibility ¼ SM. Visibility reduction by helicopters NA. VDP NA when using De Queen altimeter setting.

MISSED APPROACH: Climb to 1500 then climbing right turn to 2000 direct TXK VORTAC and hold.

ATIS	FORT WORTH CENTER	TEXARKANA TOWER ★	GND CON
120.2	123.925 269.475	123.875 (CTAF) L 235.625	119.225

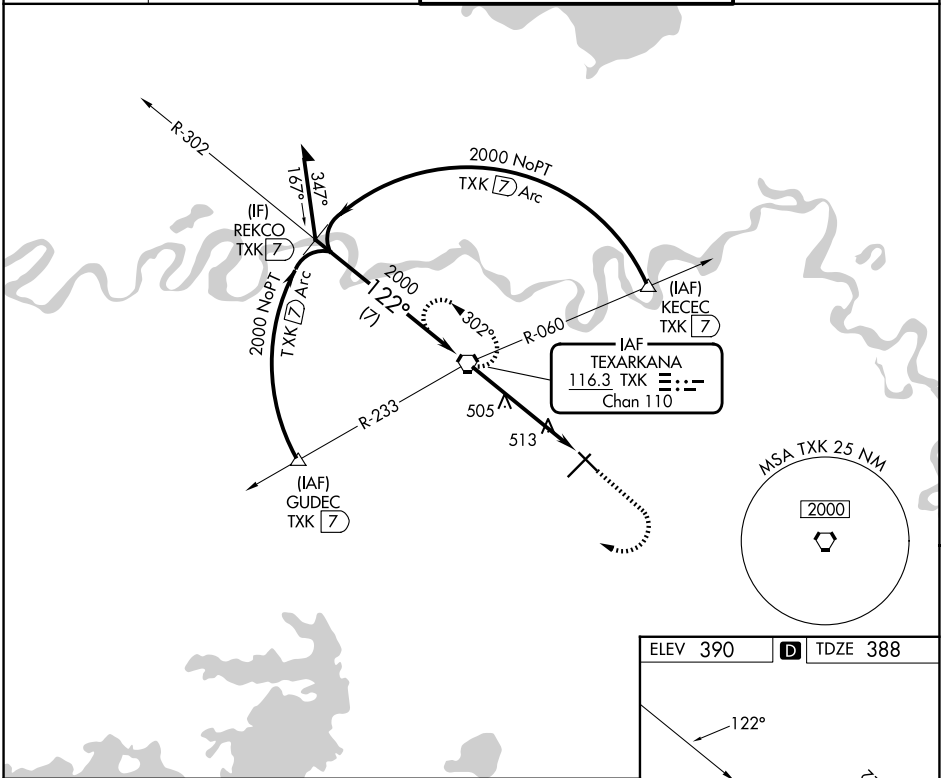

ELEV 390 D TDZE 388

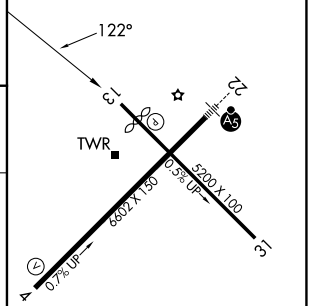

VGSI and descent angles not coincident (VGSI angle 3.00/TCH 48).

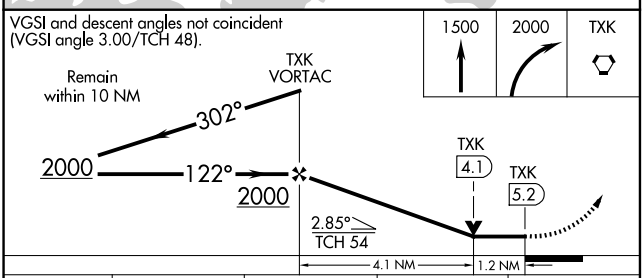

MIRL Rwy 13-31 L
HIRL Rwy 4-22 L

CATEGORY	A	B	C	D
S-13	780-1 392 (400-1)		780-1⅛ 392 (400-1⅛)	780-1¼ 392 (400-1¼)
CIRCLING	820-1 430 (500-1)	900-1 510 (600-1)	1000-1¾ 610 (700-1¾)	1080-2¼ 690 (700-2¼)

FAF to MAP 5.2 NM

Knots	60	90	120	150	180
Min:Sec	5:12	3:28	2:36	2:05	1:44