WAAS CH 99410 W34A	APP CRS 343°	Rwy Ldg 6549 TDZE 401 Apt Elev 439

RNAV (GPS) Y RWY 34
WESTCHESTER COUNTY (HPN)

RNP APCH - GPS.

Rwy 34 helicopter visibility reduction below ¾ SM NA. Circling Rwy 11, 29 NA at night.
For uncompensated Baro-VNAV systems, LNAV/VNAV NA below -12°C or above 54°C.

MISSED APPROACH: Climb to 3000 direct BODRE and hold.

D-ATIS	NEW YORK APP CON	WESTCHESTER TOWER ★	GND CON	UNICOM
133.8	120.8 126.4 257.65	118.575 (CTAF) (L) 284.65	121.825	122.95

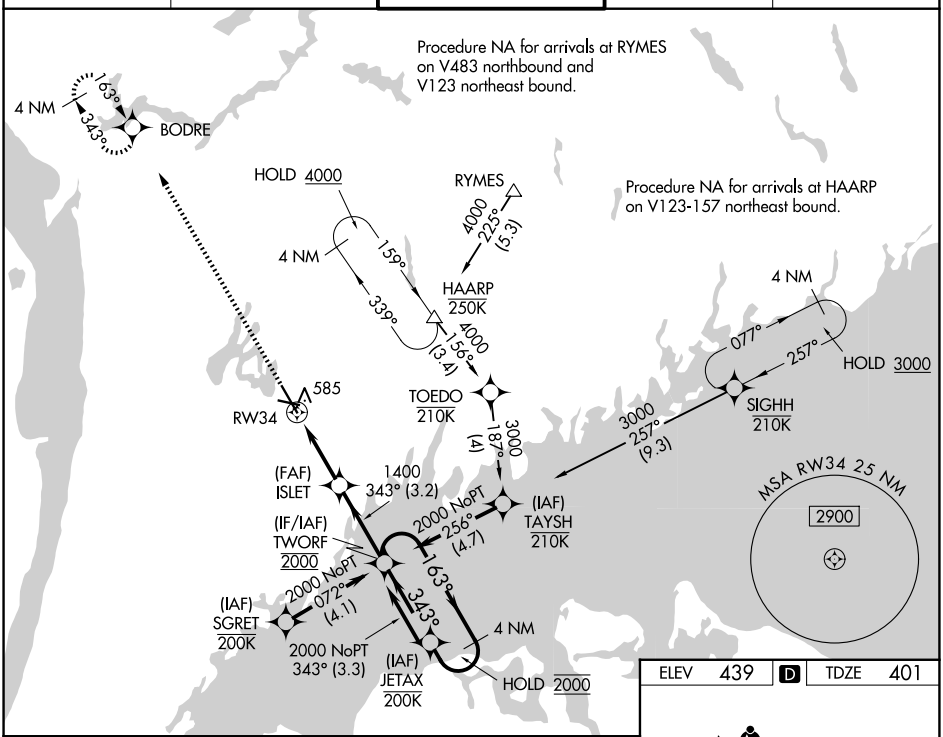

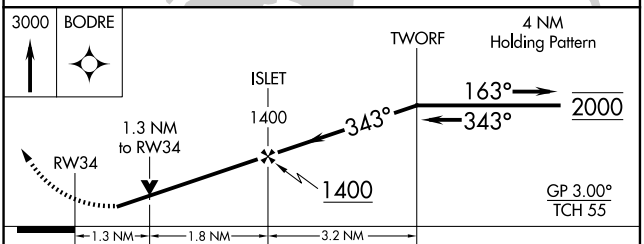

CATEGORY	A	B	C	D
LPV DA	651-¾ 250 (300-¾)			
LNAV/VNAV DA	780-1 379 (400-1)			
LNAV MDA	840-1 439 (500-1)		840-1¼ 439 (500-1¼)	
CIRCLING	980-1 541 (600-1)		1080-1¾ 641 (700-1¾)	1200-2½ 761 (800-2½)

ELEV 439 (D) TDZE 401

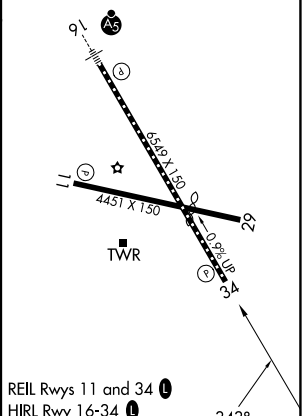

REIL Rwys 11 and 34 (L)
HIRL Rwy 16-34 (L)
MIRL Rwy 11-29 (L)
TDZ/CL Rwy 16 (L)

NE-2, 09 JUL 2026 to 06 AUG 2026

NE-2, 09 JUL 2026 to 06 AUG 2026