WAAS CH 87118 W01A	APP CRS 012°	Rwy Ldg 5000 TDZE 324 Apt Elev 328

RNAV (GPS) RWY 1
FLOYD BENNETT MEML (GFL)

For uncompensated Baro-VNAV systems, LNAV/VNAV NA below -18°C (0°F) or above 54°C (130°F). DME/DME RNP-0.3 NA. When local altimeter setting not received use Albany altimeter setting and increase all DA 91 feet and all MDA 100 feet; increase LNAV/VNAV all Cats ⅜ SM, LNAV Cat C/D and Circling Cat C visibility ¼ SM. For inoperative ALS when using Albany altimeter setting, increase LPV all Cats visibility to ⅞ SM. Baro-VNAV and VDP NA when using Albany altimeter setting. Circling Rwy 12, 30 NA at night. Rwy 12, 30 helicopter visibility reduction below 1 SM NA.

-18°C

MALSR

MISSED APPROACH: Climb to 900 then climbing right turn to 3500 direct EKAKE and hold.

ASOS	ALBANY APP CON	UNICOM
119.925	132.825 307.2	123.0 (CTAF) L

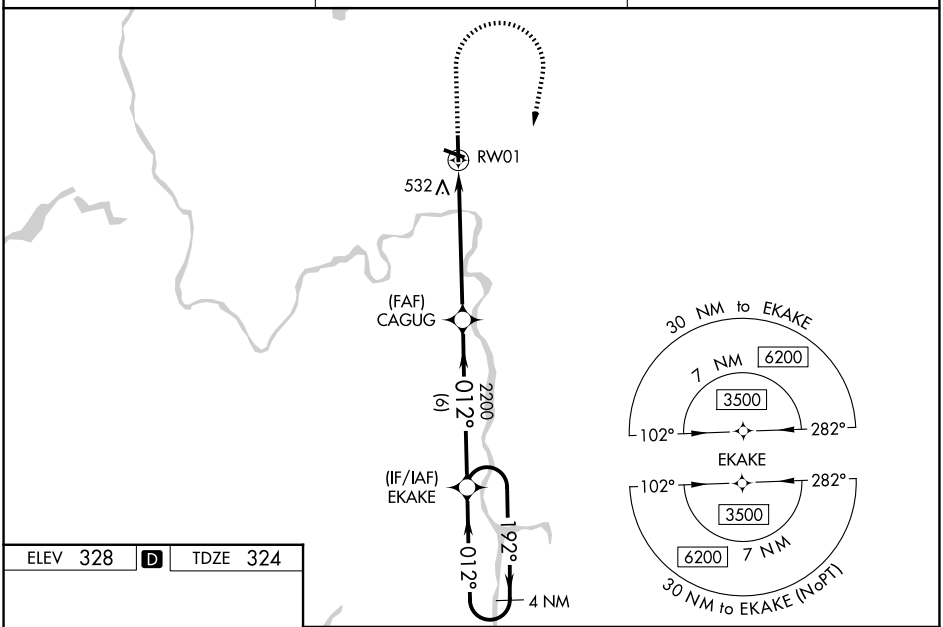

ELEV 328 D TDZE 324

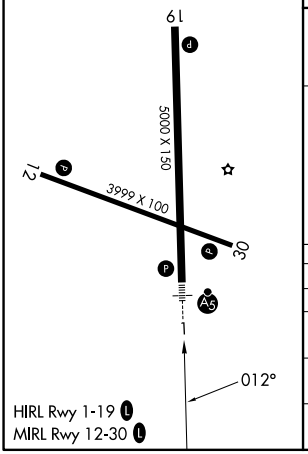

HIRL Rwy 1-19 L
MIRL Rwy 12-30 L

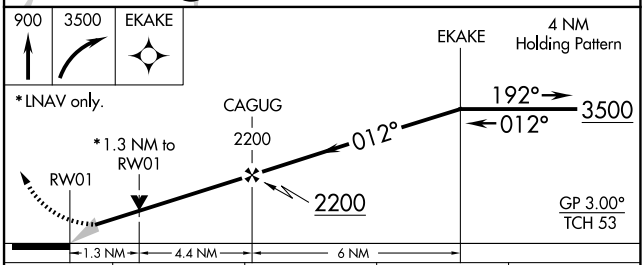

CATEGORY	A	B	C	D
LPV DA	524-½ 200 (200-½)			
LNAV/VNAV DA	835-1¼ 511 (600-1¼)			
LNAV MDA	800-½ 476 (500-½)		800-1 476 (500-1)	
CIRCLING	840-1 512 (600-1)	860-1 532 (600-1)	940-1¾ 612 (700-1¾)	1960-3 1632 (1700-3)

NE-2, 09 JUL 2026 to 06 AUG 2026
NE-2, 09 JUL 2026 to 06 AUG 2026