PENSACOLA, FLORIDA

RNAV (GPS) RWY 25R

(USN)

PENSACOLA NAS (FORREST SHERMAN FLD) (KNPA)

APCH CRS	Rwy ldg	8001
251°	TDZE	21
	Arpt Elev	28

RNP APCH - GPS

RADAR required

T

MISSED APPROACH: Climb to 800 then climbing left turn to 1500 direct FCTRY and hold.

ATIS	APP CON	SHERMAN TOWER	SHERMAN GND CON	ASR/PAR
124.35 266.8	120.65 270.8	120.7 340.2	121.7 336.4	

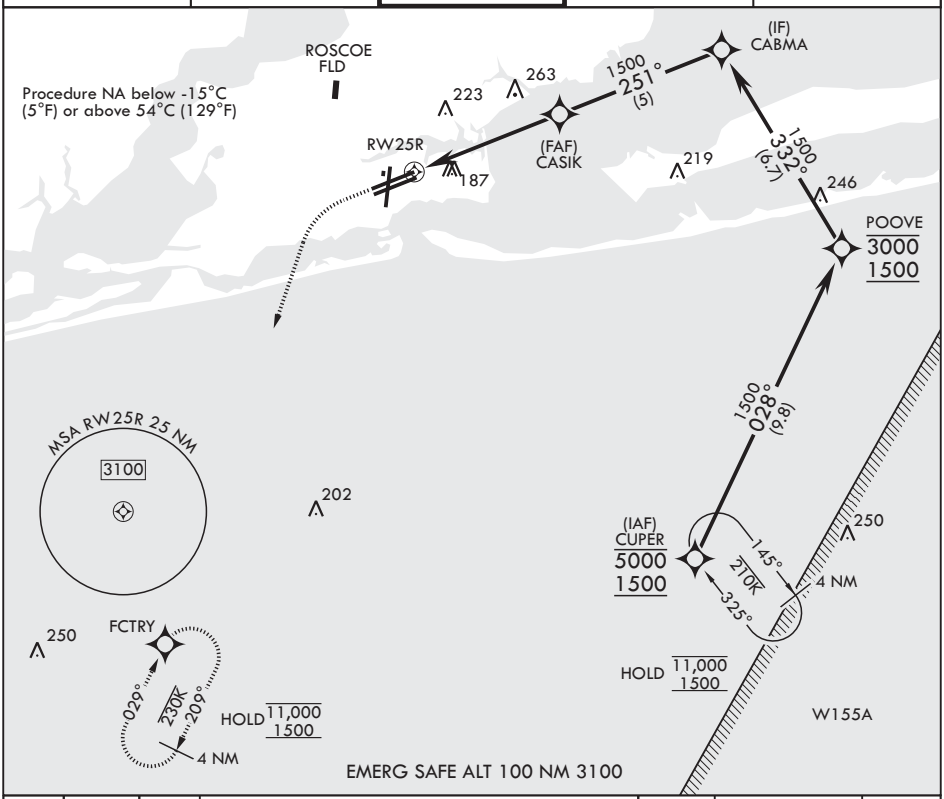

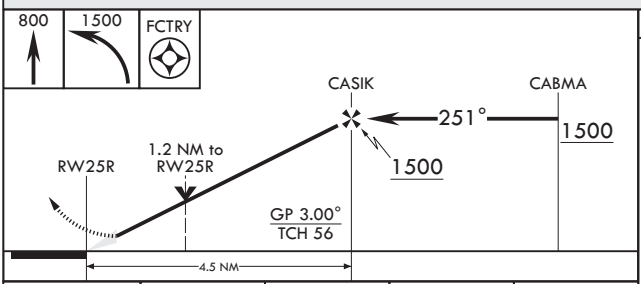

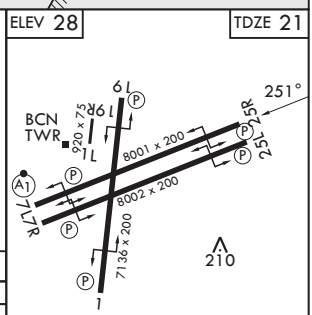

HIRL Rwys 1-19, 7L-25R, and 7R-25L
REIL Rwys 1, 7L, 7R, 19, 25L, and 25R

CATEGORY	A	B	C	D
LNAV/VNAV DA	460-1¼ 439 (500-1¼)			
LNAV MDA	460-1 439 (500-1)		460-1¼ 439 (500-1¼)	
CIRCLING	520-1 492 (500-1)		540-1½ 512 (600-1½)	600-2 572 (600-2)

SE-3, 09 JUL 2026 to 06 AUG 2026