| APP CRS | Rwy ldg | 7345 |
|---|---|---|
| 325° | TDZE | 153 |
| | Apt Elev | 153 |

# RNAV (GPS) RWY 32
## MONMOUTH EXEC (BLM)

RNP APCH.

Circling Rwy 3, 21 NA at night. Rwy 32 helicopter visibility reduction below ¾ SM NA. When local altimeter setting not received, use Lakehurst altimeter setting and increase all MDA 40 feet; increase LNAV Cat C/D and Circling Cat C/D visibility ¼ SM.

MISSED APPROACH: Climb to 600 then climbing left turn to 2000 direct RBV VORTAC and hold.

| AWOS-3PT | MC GUIRE APP CON | | CLNC DEL | UNICOM |
|---|---|---|---|---|
| 121.625 | 126.475 | 363.8 | 126.15 | 123.0 (CTAF) |

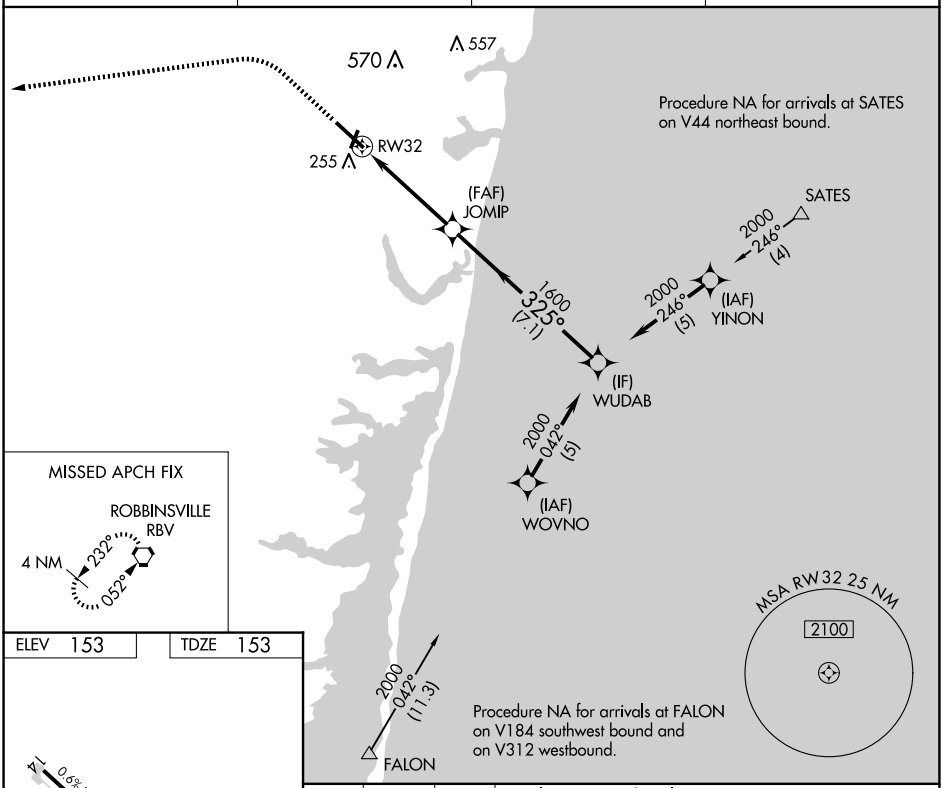


ELEV 153 TDZE 153

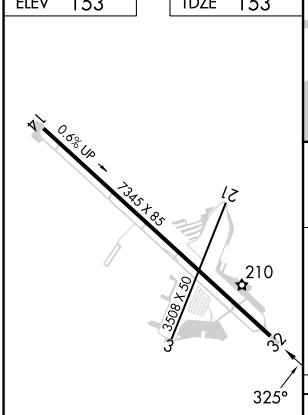


MIRL Rwy 14-32
REIL Rwy 14

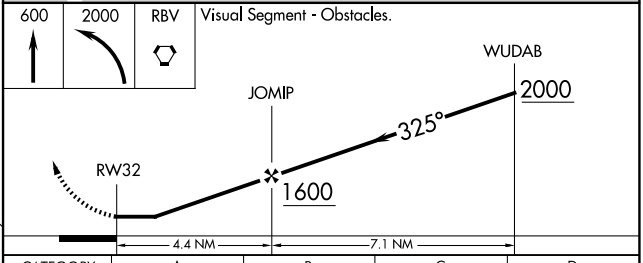


| CATEGORY | A | B | C | D |
|---|---|---|---|---|
| LNAV MDA | 560-1 407 (500-1) | | 560-1⅛ 407 (500-1⅛) | |
| CIRCLING | 560-1 407 (500-1) | 620-1 467 (500-1) | 880-2 727 (800-2) | 880-2¼ 727 (800-2¼) |




NE-2, 09 JUL 2026 to 06 AUG 2026