APP CRS	Rwy Ldg	3606
259°	TDZE	70
	Apt Elev	78

RNAV (GPS) RWY 26
HANA (HNM)(PHHN)

RNP APCH-GPS.

Circling NA south of Rwy 8-26. Procedure NA at night.
When local altimeter setting not receieved, procedure NA.

MISSED APPROACH: Climbing right turn to 2500 direct GPYLE and hold.

AWOS-3PT	HCF CENTER	CLNC DEL	CTAF
118.325	118.45 278.3	122.3	122.9 L

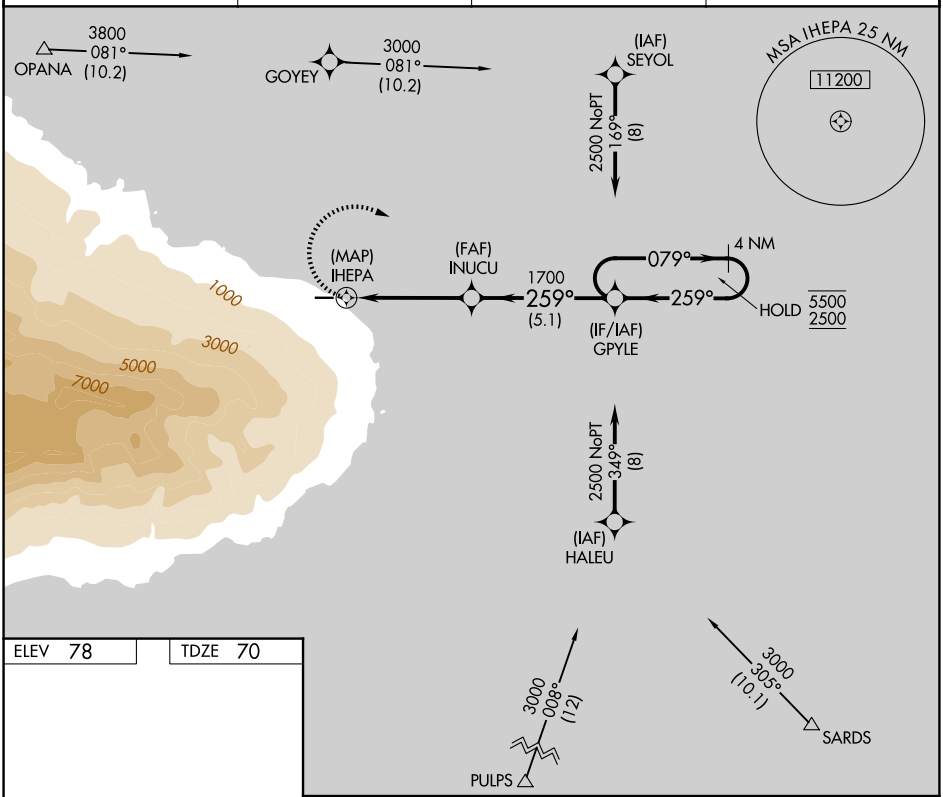

ELEV 78 TDZE 70

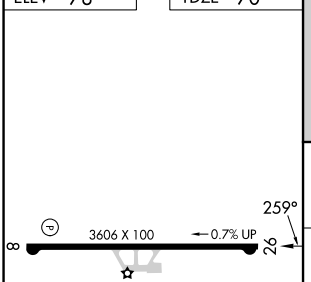

MIRL Rwy 8-26 L

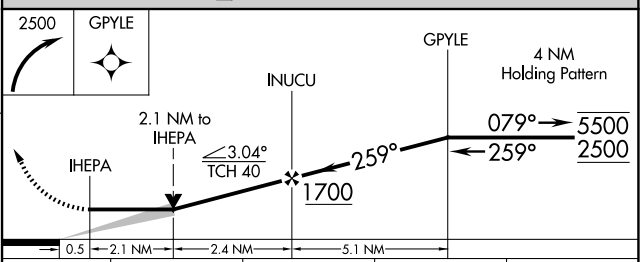

CATEGORY	A	B	C	D
LNAV MDA	940-1 870 (900-1)	940-1¼ 870 (900-1¼)	NA	
CIRCLING	940-1¼ 862 (900-1¼)	1100-1½ 1022 (1100-1½)	NA	

PAC, 09 JUL 2026 to 03 SEP 2026
PAC, 09 JUL 2026 to 03 SEP 2026