LOC/DME I-GWB	APP CRS	Rwy Ldg 6356
108.75	274°	TDZE 881
Chan 24 (Y)		Apt Elev 881

ILS or LOC RWY 27
AUBURN/DEKALB EXEC (GWB)

NA

MALSR

MISSED APPROACH: Climb to 2000 then climbing right turn to 2600 direct SHENK LOM/INT/ I-GWB 6 DME and hold.

AWOS-3P	FORT WAYNE APP CON	CLNC DEL	UNICOM
124.15	127.2 284.6	126.6	123.0 (CTAF) L

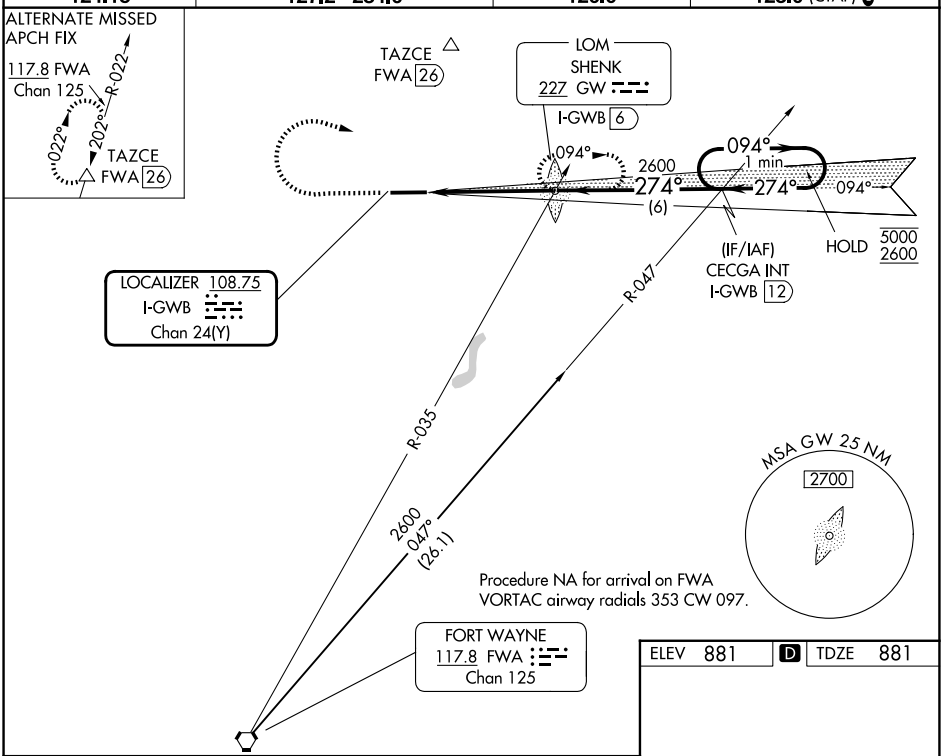

ELEV 881	D	TDZE 881

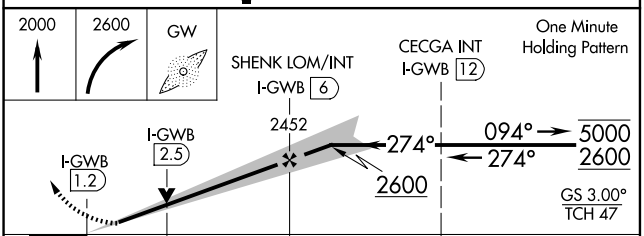

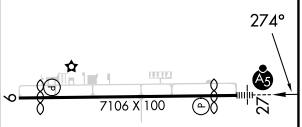

CATEGORY	A	B	C	D
S-ILS 27	1081-½ 200 (200-½)			
S-LOC 27	1320-½ 439 (500-½)		1320-¾ 439 (500-¾)	
CIRCLING	1320-1 439 (500-1)	1560-1 679 (700-1)	1720-2½ 839 (900-2½)	1720-2¾ 839 (900-2¾)

REIL Rwys 9 and 27 L
MIRL Rwy 9-27 L

FAF to MAP 4.8 NM					
Knots	60	90	120	150	180
Min:Sec	4:48	3:12	2:24	1:55	1:36

EC-2, 09 JUL 2026 to 06 AUG 2026