# RNAV (GPS) RWY 34
## RENTON MUNI (RNT)

| APP CRS | Rwy Ldg | 4742 |
|---|---|---|
| 337° | TDZE | 30 |
| | Apt Elev | 32 |

RNP APCH-GPS.

Circling NA west of Rwy 16-34. Rwy 34 helicopter visibility reduction below 1 SM NA. Straight-in Rwy 34 at night, Circling Rwy 34 at night, operational VGSI required, remain on or above VGSI glidepath until threshhold.

MISSED APPROACH: Climb to 3000 direct SEKIE and on track 029° to WUNVA and hold.

| ATIS | SEATTLE APP CON | RENTON TOWER★ | GND CON | UNICOM |
|---|---|---|---|---|
| 126.95 | 123.9 338.2 (16)<br>125.9 306.9 (34) | 124.7 (CTAF) L 256.9 | 121.6 256.9 | 122.95 |

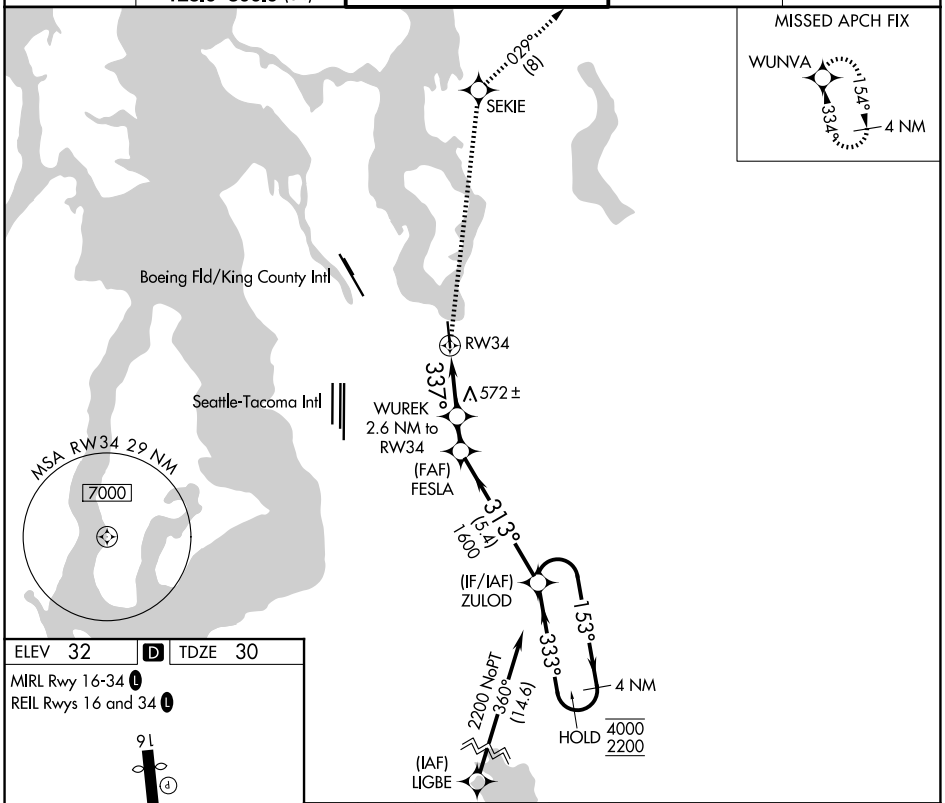


ELEV 32 D TDZE 30

MIRL Rwy 16-34 L

REIL Rwys 16 and 34 L

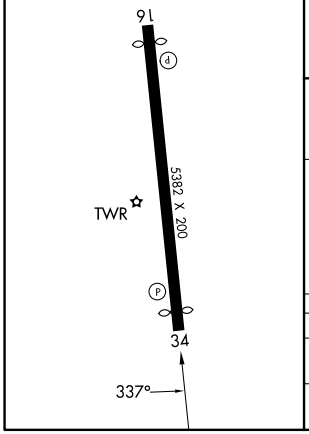


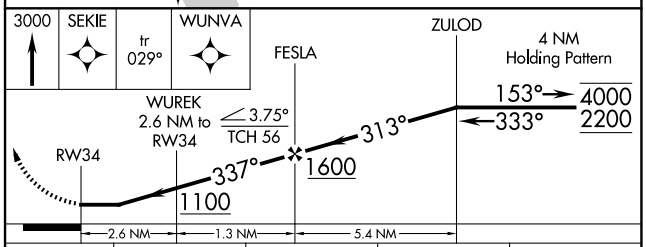


| CATEGORY | A | B | C | D |
|---|---|---|---|---|
| LNAV MDA | 840-1<br>810 (900-1) | 840-1¼<br>810 (900-1¼) | 840-2½<br>810 (900-2½) | NA |
| CIRCLING | 860-1¼<br>828 (900-1¼) | 920-1¼<br>888 (900-1¼) | 1000-3<br>968 (1000-3) | NA |

NW-1, 09 JUL 2026 to 06 AUG 2026

NW-1, 09 JUL 2026 to 06 AUG 2026