WAAS CH 77605 W23A	APP CRS 224°	Rwy ldg 5100 TDZE 1274 Apt Elev 1277

RNAV (GPS) RWY 23
LEE GILMER MEML (GVL)

RNP APCH - GPS.

Circling Rwy 11, 29 NA at night. Rwy 23 helicopter visibility reduction below ¾ SM NA. For uncompensated Baro-VNAV systems, LNAV/VNAV NA below -6°C or above 54°C.

MISSED APPROACH: Climb to 3100 direct IYULU and hold.

ASOS	ATLANTA APP CON ★	UNICOM
126.475	132.475 291.1	123.075 (CTAF) L

Procedure NA for arrivals at AWSON on V5-311 westbound and T297 northwest bound.

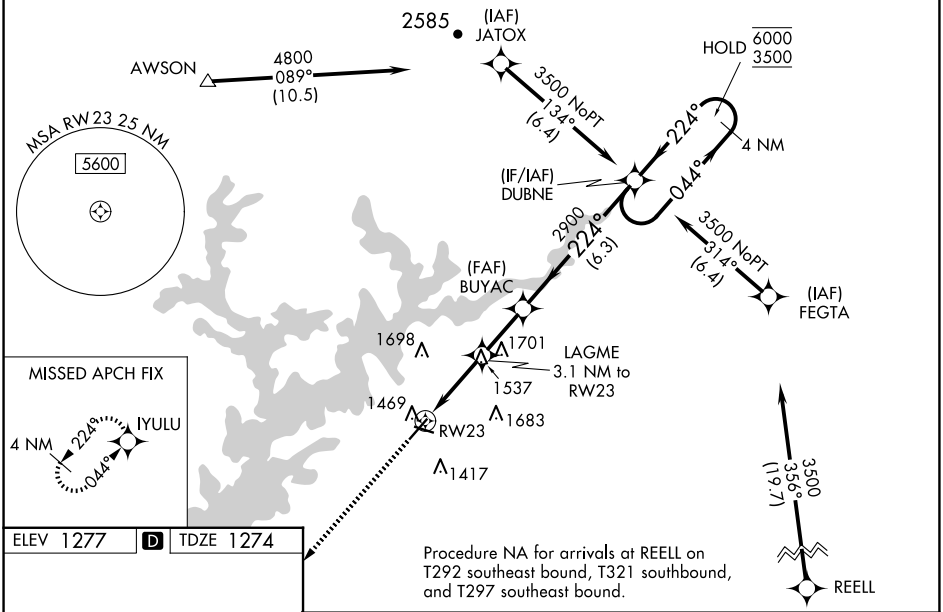

Procedure NA for arrivals at REELL on T292 southeast bound, T321 southbound, and T297 southeast bound.

MISSED APCH FIX

ELEV 1277 D TDZE 1274

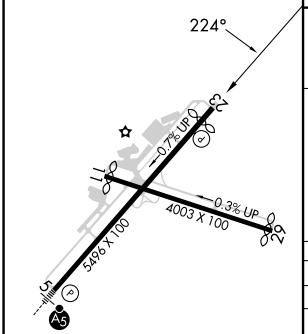

HIRL Rwy 5-23 L

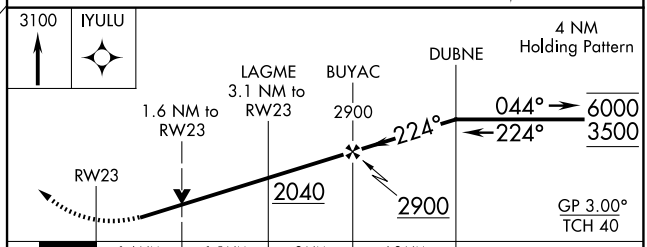

CATEGORY	A	B	C	D
LPV DA	1541-⅞ 267 (300-⅞)			
LNAV/VNAV DA	1637-1 363 (400-1)			
LNAV MDA	1800-1 526 (600-1)		1800-1½ 526 (600-1½)	
CIRCLING	1800-1 523 (600-1)	2000-1 723 (800-1)	2000-2 723 (800-2)	2020-2½ 743 (800-2½)

SE-4, 09 JUL 2026 to 06 AUG 2026
SE-4, 09 JUL 2026 to 06 AUG 2026