LOC I-MKT	APP CRS	Rwy Ldg	6600
108.7	335°	TDZE	1021
		Apt Elev	1021

COPTER ILS Z or LOC Z RWY 33

MANKATO RGNL (MKT)

RNP APCH - GPS.

T A NA DME from MKT DME. DME use requires simultaneous reception of I-MKT and MKT DME. For inop ALS, increase H-ILS 33 visibility to ⅜ SM, H-LOC 33 to ½ SM, and PEKPE fix minimums H-LOC 33 to ½ SM. * DME from MKT DME.

MALSR A5

MISSED APPROACH: Climb to 1500 then climbing right turn to 2900 direct ANIMY and hold.

AWOS-3PT	MINNEAPOLIS CENTER	UNICOM
118.175	135.0 306.9	122.725 (CTAF) L

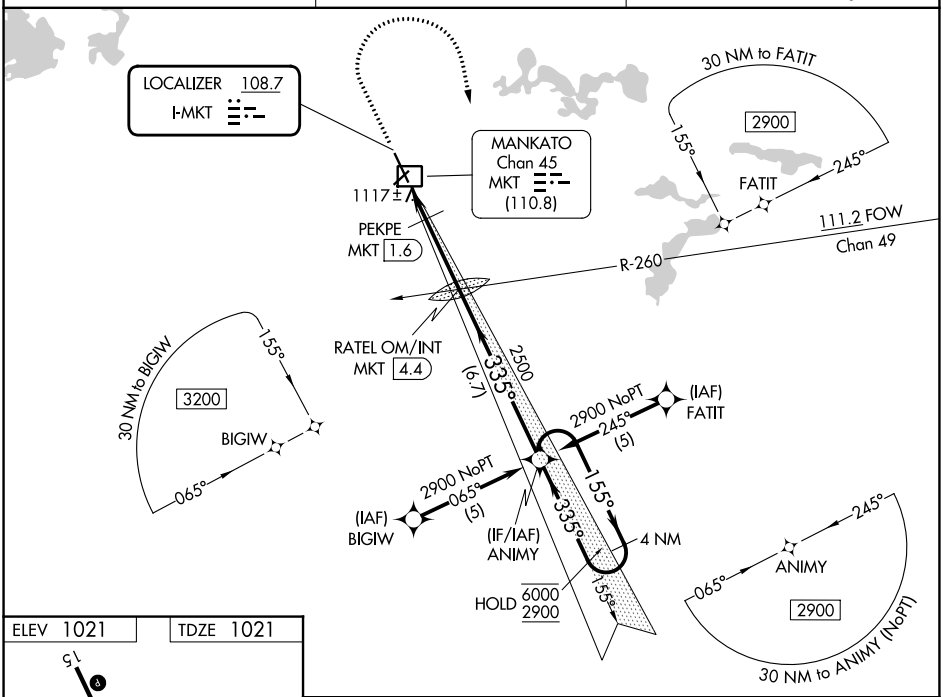

ELEV 1021 TDZE 1021

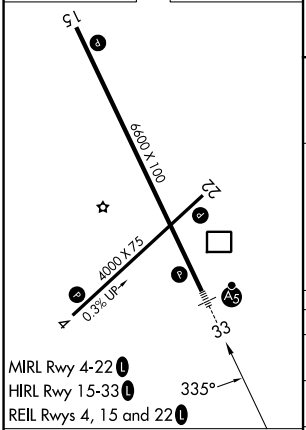

MIRL Rwy 4-22 L
HIRL Rwy 15-33 L
REIL Rwys 4, 15 and 22 L

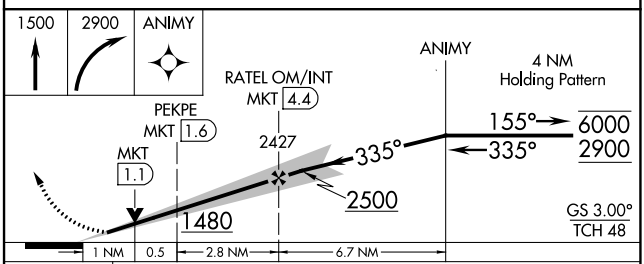

CATEGORY	COPTER
H-ILS 33	1221-¼ 200 (200-¼)
H-LOC 33	1480-¼ 459 (500-¼)
PEPKE FIX MINIMUMS*	
H-LOC 33	1380-¼ 359 (400-¼)

FAF to MAP 4.3 NM

Knots	45	60	75	90	105
Min:Sec	5:44	4:18	3:26	2:52	2:27

NC-1, 09 JUL 2026 to 06 AUG 2026
NC-1, 09 JUL 2026 to 06 AUG 2026