WAAS CH **45615** **W15A**	APP CRS **155°**	Rwy Ldg **6600** TDZE **1020** Apt Elev **1021**

RNAV (GPS) RWY 15
MANKATO RGNL (MKT)

RNP APCH - GPS.

For uncompensated Baro-VNAV systems, LNAV/VNAV NA below -17°C or above 54°C. Rwy 15 helicopter visibility reduction below 1 SM NA.

MISSED APPROACH: Climb to 2900 direct ANIMY and hold.

AWOS-3PT	MINNEAPOLIS CENTER	UNICOM
118.175	**135.0 306.9**	**122.725** (CTAF) L

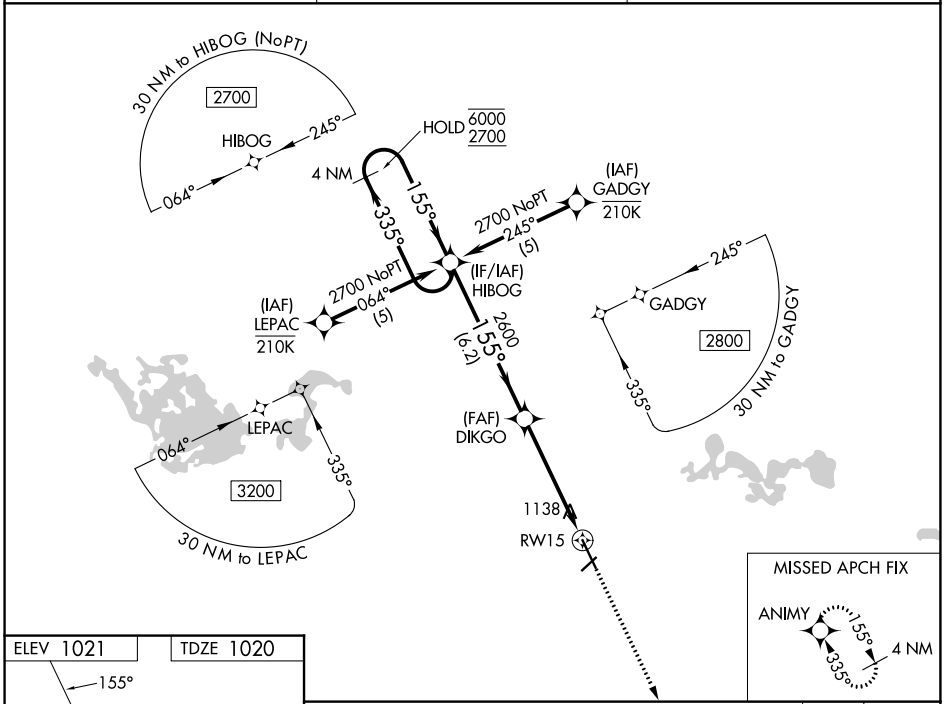

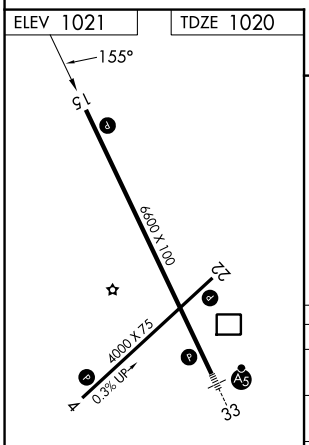

MIRL Rwy 4-22 L
HIRL Rwy 15-33 L
REIL Rwys 4, 15 and 22 L

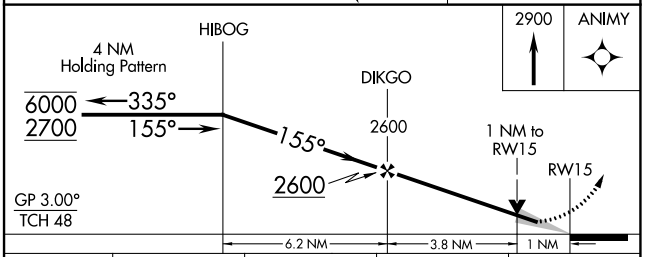

CATEGORY	A	B	C	D
LPV DA	1270-1 250 (300-1)			
LNAV/VNAV DA	1299-1 279 (300-1)			
LNAV MDA	1400-1 380 (400-1)			
CIRCLING	1460-1 439 (500-1)	1480-1 459 (500-1)	1600-1½ 579 (600-1½)	1600-2 579 (600-2)

NC-1, 09 JUL 2026 to 06 AUG 2026
NC-1, 09 JUL 2026 to 06 AUG 2026