WAAS CH 40314 W35A	APP CRS 352°	Rwy Ldg 5502 TDZE 2189 Apt Elev 2189

RNAV (GPS) RWY 35
WEST WOODWARD (WWR)

RNP APCH.

Baro-VNAV NA when using Gage altimeter setting. For uncompensated Baro-VNAV systems, LNAV/VNAV NA below -19°C or above 54°C. When local altimeter setting not received, use Gage altimeter setting and increase all DA/MDA 40 feet and increase LNAV Cat C and D visibility to 1⅝ SM. Circling Rwy 5, 23 NA at night.

MISSED APPROACH: Climb to 4000 direct OHFEB and hold.

AWOS-3	KANSAS CITY CENTER	UNICOM
118.425	126.95 379.2	122.8 (CTAF) L

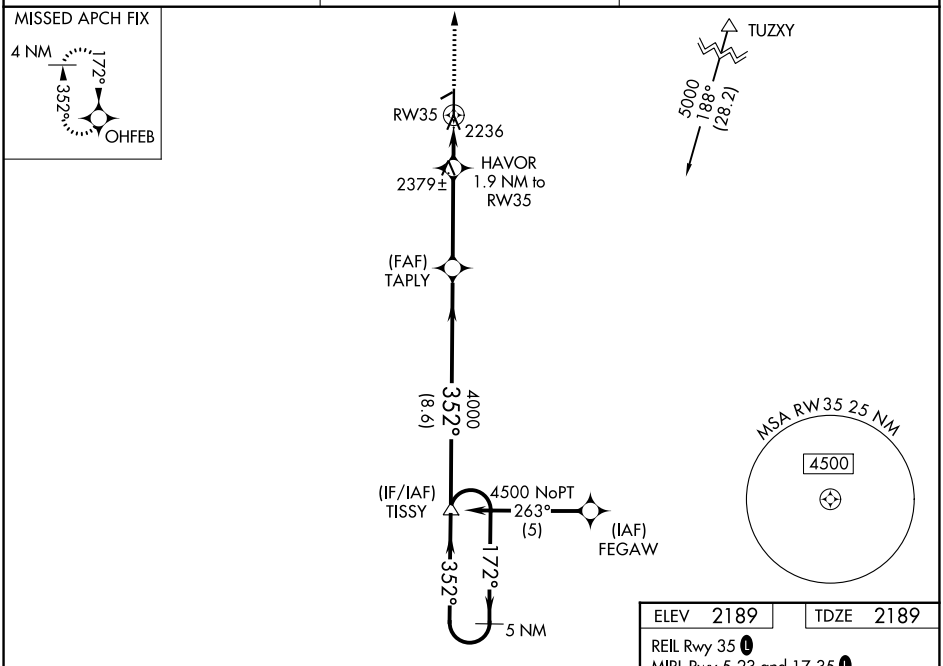

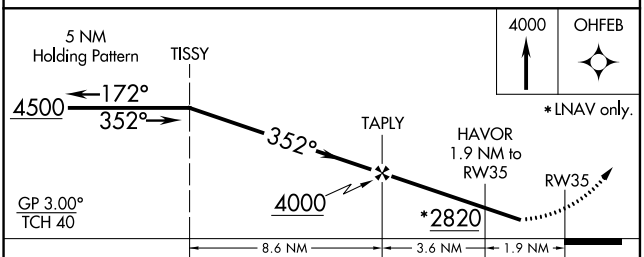

CATEGORY	A	B	C	D
LPV DA	2470-1 281 (300-1)			
LNAV/VNAV DA	2506-1¼ 317 (400-1¼)			
LNAV MDA	2700-1 511 (600-1)		2700-1½ 511 (600-1½)	
CIRCLING	2700-1 511 (600-1)	2860-1 671 (700-1)	2940-2¼ 751 (800-2¼)	2960-2½ 771 (800-2½)

ELEV 2189 TDZE 2189

REIL Rwy 35 L
MIRL Rwy 5-23 and 17-35 L

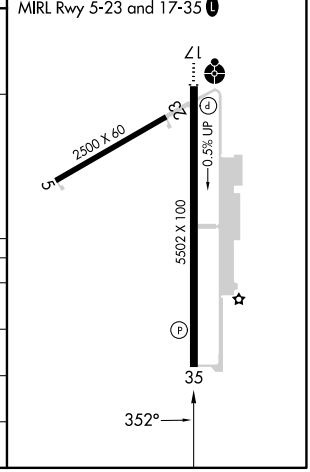

SC-1, 09 JUL 2026 to 06 AUG 2026
SC-1, 09 JUL 2026 to 06 AUG 2026