WAAS CH 70506 W31A	APP CRS 305°	Rwy Ldg 5000 TDZE 1016 Apt Elev 1022

RNAV (GPS) RWY 31
STUART POWELL FLD (DVK)

RNP APCH - GPS.

For uncompensated Baro-VNAV systems, LNAV/VNAV NA below -17° C or above 54° C.

MISSED APPROACH: Climb to 3000 direct GAGCE and on track 295° to DARBY and hold.

AWOS-3	LEXINGTON APP CON	UNICOM
128.325	120.15 259.3	122.8 (CTAF) L

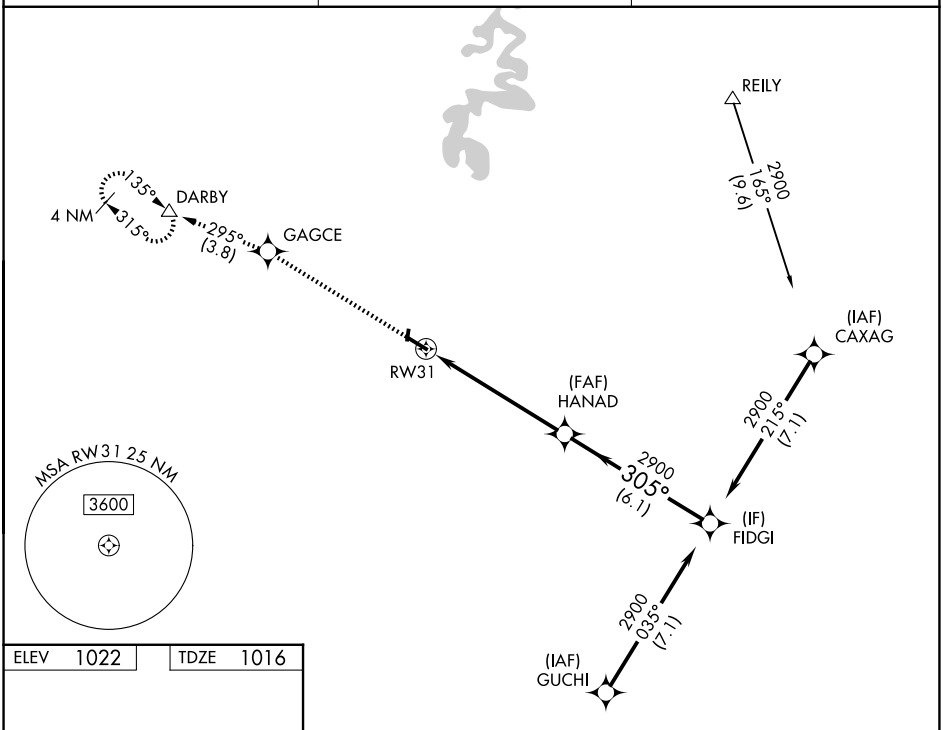

ELEV 1022 TDZE 1016

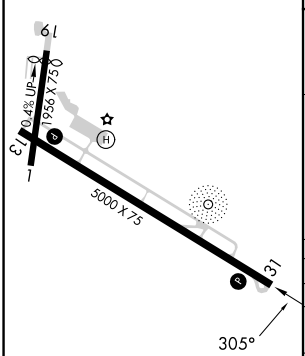

REIL Rwy 31 L
MIRL Rwy 13-31 L

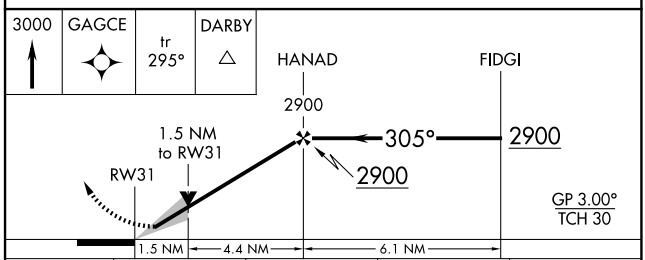

CATEGORY	A	B	C	D
LPV DA	1216-1 200 (200-1)			
LNAV/VNAV DA	1492-1⅜ 476 (500-1⅜)			
LNAV MDA	1520-1 504 (500-1)		1520-1⅜ 504 (500-1⅜)	
CIRCLING	1520-1 498 (500-1)	1680-1 658 (700-1)	1720-2 698 (700-2)	1840-2¾ 818 (900-2¾)

SE-1, 09 JUL 2026 to 06 AUG 2026