WAAS CH 61145 W29A	APP CRS 285°	Rwy Ldg 5004 TDZE 603 Apt Elev 615

RNAV (GPS) RWY 29
ELBERT COUNTY-PATZ FLD (EBA)

RNP APCH - GPS.

Procedure NA at night. Rwy 29 helicopter visibility reduction below 1 SM NA.

MISSED APPROACH: Climb to 1100 then climbing right turn to 2500 direct NADZU and hold.

AWOS-3	ATLANTA CENTER	UNICOM
118.15	127.5 316.05	122.8 (CTAF) L

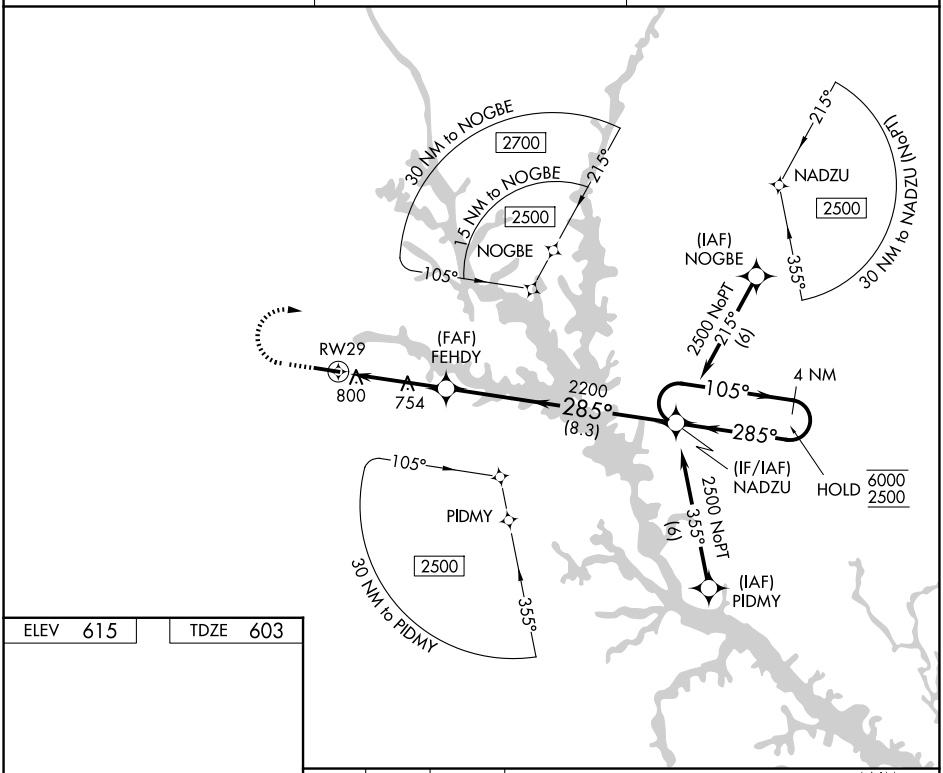

ELEV 615 TDZE 603

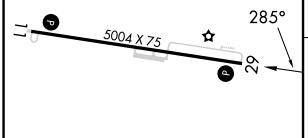

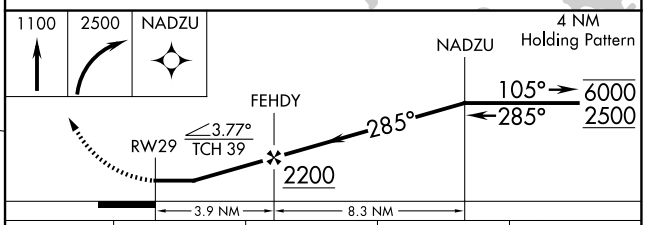

CATEGORY	A	B	C	D
LP MDA	1020-1 417 (500-1)		1020-1 1/8 417 (500-1 1/8)	NA
LNAV MDA	1100-1 497 (500-1)		1100-1 3/8 497 (500-1 3/8)	NA
CIRCLING	1160-1 545 (600-1)		1280-1 3/4 665 (700-1 3/4)	NA

MIRL Rwy 11-29 L

SE-4, 09 JUL 2026 to 06 AUG 2026

SE-4, 09 JUL 2026 to 06 AUG 2026