ILS or LOC RWY 17
BOLINDER FLD/TOOELE VALLEY (TVY)

LOC/DME I-TVY	APP CRS	Rwy Ldg	6102
111.15	166°	TDZE	4297
Chan 48(Y)		Apt Elev	4321

DME required.

For inop ALS, increase S-LOC Cat C/D visibility to 1⅛ SM.

MALSR

MISSED APPROACH: Climb to 5400 then climbing right turn to 8600 heading 343° and OGD VORTAC R-192 to WEGET INT/I-TVY 13.5 DME and I-TVY north course to FOGEM INT/I-TVY 25.2 DME and hold.

AWOS-3PT	SALT LAKE CITY APP CON	UNICOM
119.725	135.5 316.15	123.0 (CTAF)

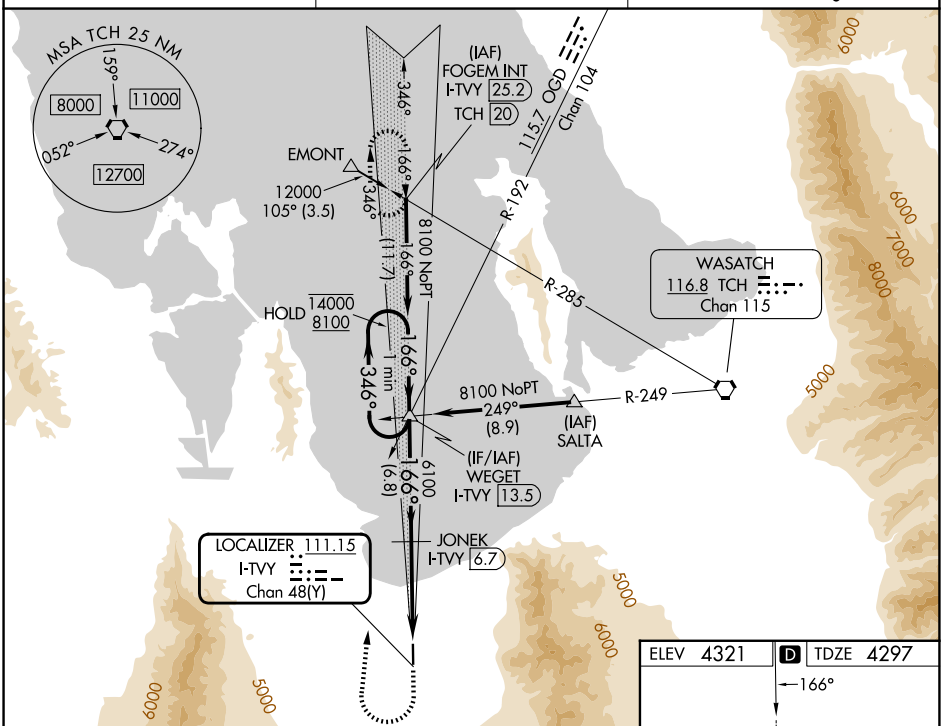

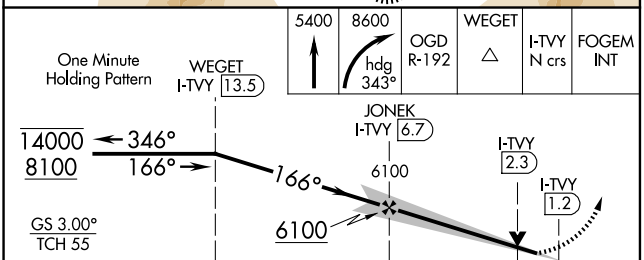

CATEGORY	A	B	C	D
S-ILS 17	4537-½ 240 (300-½)			
S-LOC 17	4680-½ 383 (400-½)		4680-⅝ 383 (400-⅝)	
CIRCLING	4820-1 499 (500-1)	4900-1 579 (600-1)	5100-2¼ 779 (800-2¼)	5380-3 1059 (1100-3)

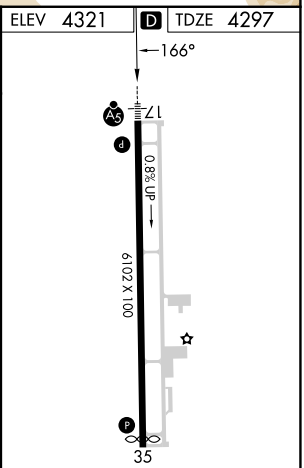

SW-4, 09 JUL 2026 to 06 AUG 2026

SW-4, 09 JUL 2026 to 06 AUG 2026