RNAV (GPS) RWY 18
ALEXANDRIA INTL (AEX)

WAAS CH 61200 W18A	APP CRS 186°	Rwy Ldg 7001 TDZE 84 Apt Elev 89

DME/DME RNP-0.3 NA. Radar required when R-3801 A-B in use. For uncompensated Baro-VNAV systems, LNAV/VNAV NA below -15°C (5°F) or above 48°C (119°F). Visibility reduction by helicopters NA.

MISSED APPROACH: Climb to 4000 direct HIPKU and via 105° track to MUSHE and hold.

ASOS	MAKS APP CON	ALEXANDRIA TOWER	GND CON
123.975	125.4 254.8	127.35 (CTAF) 269.2	121.9 372.0

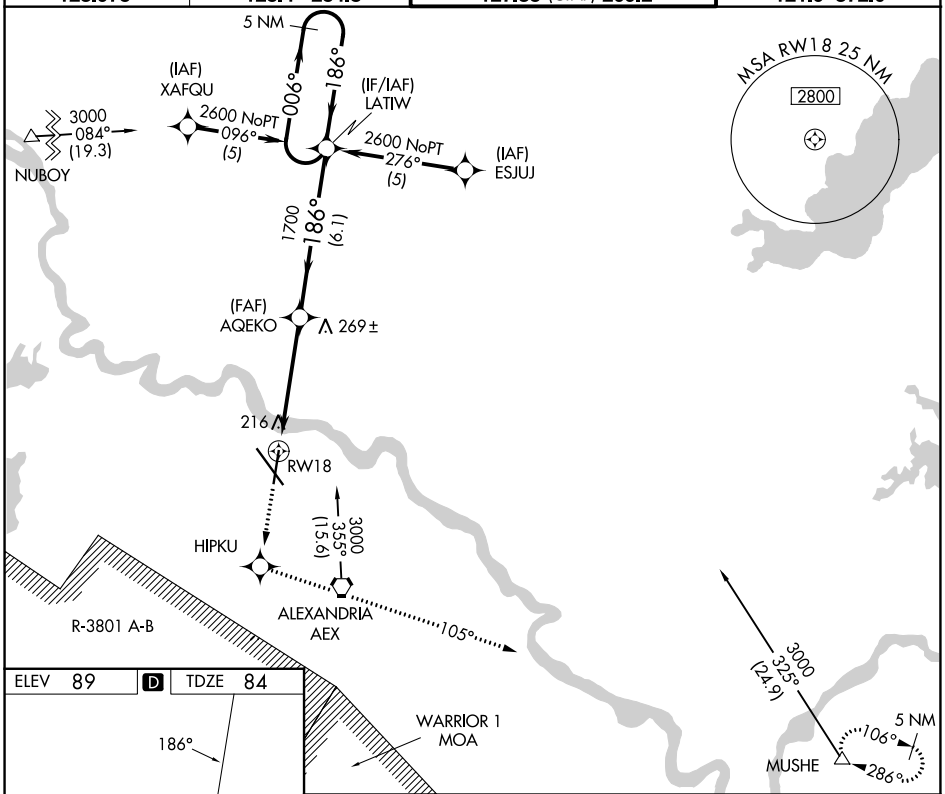

ELEV 89 D TDZE 84

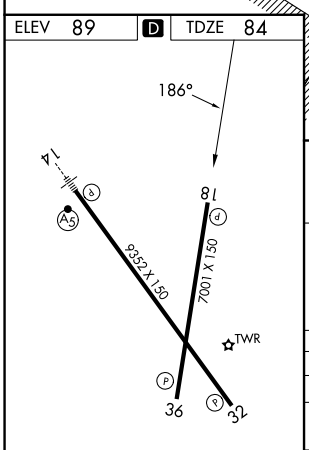

TDZL Rwy 14
REIL Rwys 18, 32 and 36
HIRL Rwys 18-36 and 14-32

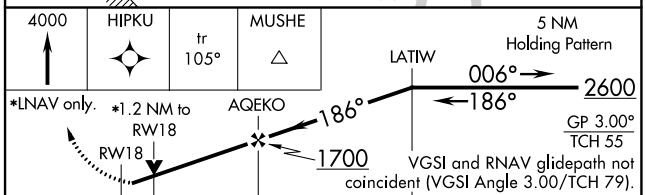

CATEGORY	A	B	C	D
LPV DA	395-1 311 (400-1)			
LNAV/VNAV DA	539-1½ 455 (500-1½)			
LNAV MDA	520-1 436 (500-1)		520-1¼ 436 (500-1¼)	520-1½ 436 (500-1½)
CIRCLING	540-1 451 (500-1)	560-1 471 (500-1)	700-1¾ 611 (700-1¾)	860-2½ 771 (800-2½)

SC-4, 06 AUG 2026 to 03 SEP 2026
SC-4, 06 AUG 2026 to 03 SEP 2026