WAAS CH 93947 W01B	APP CRS 003°	Rwy Ldg 10000 TDZE 707 Apt Elev 748

RNAV (GPS) Y RWY 1R
CHARLOTTE/DOUGLAS INTL (CLT)

RNP APCH - GPS.

For uncompensated Baro-VNAV systems, LNAV/VNAV NA below -7°C or above 54°C. Circling NA at night. Simultaneous approach authorized. Use of FD or AP required during simultaneous operations. LNAV procedure NA during simultaneous operations. For inop ALS, increase LNAV Cat C/D visibility to 1¾ SM.

ALSF-2

MISSED APPROACH: Climb to 3000 direct TOMME and hold.

D-ATIS	CHARLOTTE APP CON		CHARLOTTE TOWER		GND CON	
121.15	128.325 (001°-119°)	257.2 (180°-359°)	118.1	257.8 (18L-36R)	121.8	348.6 (W)
	120.05 (120°-295°)	307.8 (360°-179°)	126.4	257.8 (1R-19L)	121.9	348.6 (E)
	134.75 (296°-360°)		133.35	257.8 (1L-19R)		

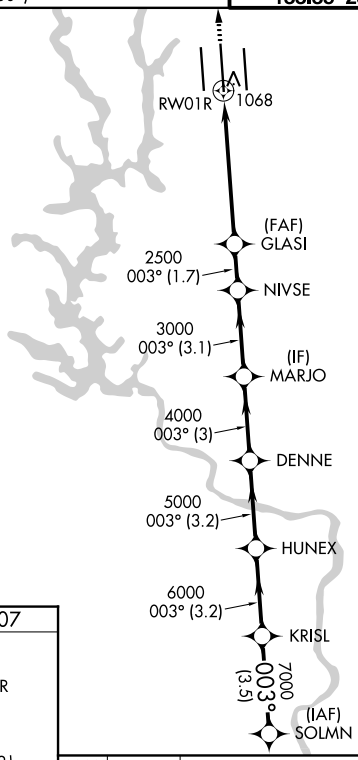

MISSED APCH FIX



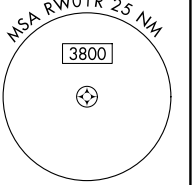

ELEV 748 | D | TDZE 707

HIRL all Rwys
REIL Rwy 18L
TDZL/RCLS Rwys 1L, 1R, 19R, 36R

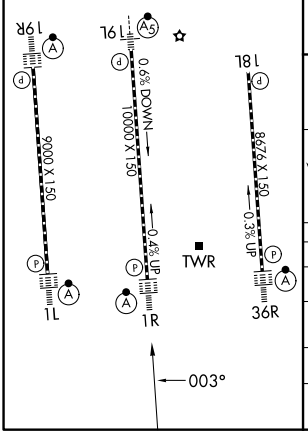

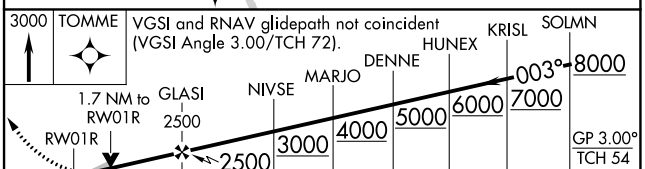

CATEGORY		A	B	C	D
LPV	DA	907/18 200 (200-½)			
LNAV/VNAV	DA	1229/55 522 (500-1)			
LNAV MDA		1320/24 613 (600-½)		1320-1⅜ 613 (600-1⅜)	
CIRCLING		1380-1 632 (700-1)		1500-2¼ 752 (800-2¼)	1500-2½ 752 (800-2½)

SE-2, 06 AUG 2026 to 03 SEP 2026