WAAS CH 77533 W25A	APP CRS 250°	Rwy Ldg 10293 TDZE 34 Apt Elev 34

RNAV (GPS) RWY 25R
DAYTONA BEACH INTL (DAB)

DME/DME RNP-0.3 NA.

MALSR

MISSED APPROACH: Climb to 1700 direct COCAD and hold.

ATIS	DAYTONA APP CON	DAYTONA TOWER	GND CON
132.875	125.8 269.075	120.7 257.8	121.9 348.6

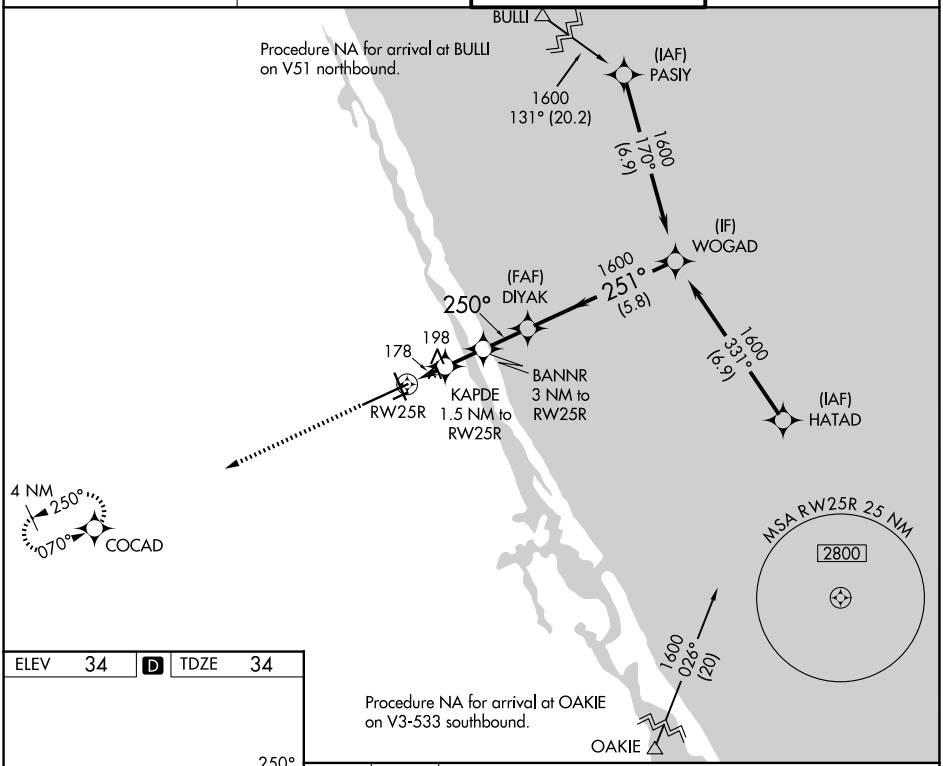

ELEV 34 D TDZE 34

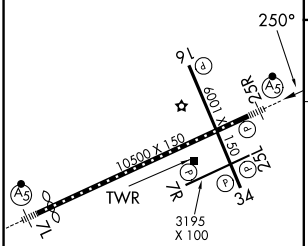

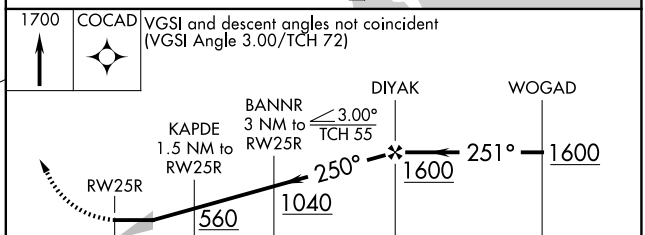

CATEGORY	A	B	C	D
LP MDA	440-½	407 (500-½)	440-¾	407 (500-¾)
LNAV MDA	460-½	426 (500-½)	460-¾	426 (500-¾)
CIRCLING	540-1	506 (600-1)	680-1¾ 646 (700-1¾)	700-2 666 (700-2)

TDZ/CL Rwy 7L
HIRL Rwy 7L-25R
MIRL Rwys 7R-25L and 16-34
REIL Rwys 7R, 16, 25L and 34

SE-3, 06 AUG 2026 to 03 SEP 2026

SE-3, 06 AUG 2026 to 03 SEP 2026