WAAS CH 97541 W23A	APP CRS 233°	Rwy Ldg 9004 TDZE 940 Apt Elev 958

RNAV (GPS) RWY 23
DES MOINES INTL (DSM)

RNP APCH - GPS.

Rwy 23 helicopter visibility reduction below ¾ SM NA. For uncompensated Baro-VNAV systems, LNAV/VNAV NA below -20°C or above 54°C.

MISSED APPROACH: Climb to 3000 direct DELAY and hold.

ATIS	DES MOINES APP CON	DES MOINES TOWER	GND CON
119.55	123.9 307.15	118.3 257.8	121.9 348.6

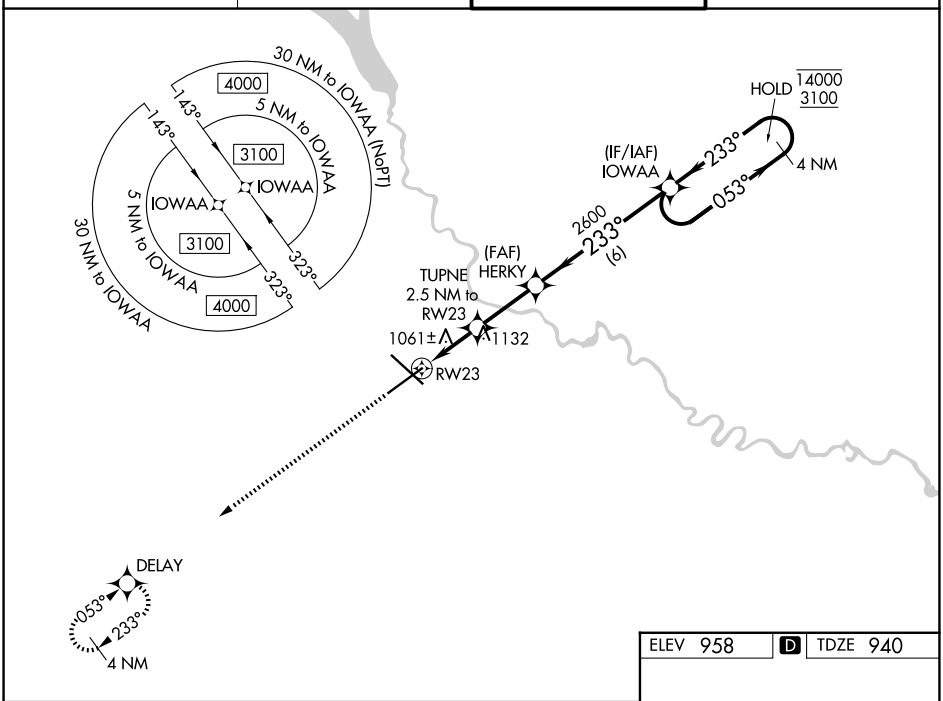

ELEV 958	D	TDZE 940

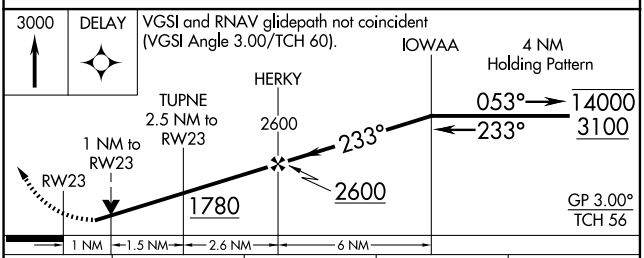

CATEGORY	A	B	C	D
LPV DA	1263-1 323 (400-1)			
LNAV/VNAV DA	1220-⅞ 280 (300-⅞)			
LNAV MDA	1320-1 380 (400-1)			
CIRCLING	1420-1 462 (500-1)		1600-1¾ 642 (700-1¾)	1760-2½ 802 (900-2½)

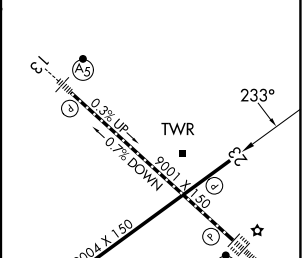

REIL Rwys 5 and 23
TDZ/CL Rwy 31
HIRL Rwys 13-31 and 5-23

NC-3, 06 AUG 2026 to 03 SEP 2026
NC-3, 06 AUG 2026 to 03 SEP 2026