ILS or LOC RWY 18R
LAREDO INTL (LRD)

LOC/DME I-LRD 111.9 Chan 56	APP CRS 178°	Rwy Ldg / TDZE / Apt Elev	18R	18L
		Rwy Ldg	8743	8236
		TDZE	504	499
		Apt Elev	508	508

DME required.

Circling NA southwest of Rwy 14 and west of Rwy 36L.
For inop ALS, increase S-ILS 18R Cat E visibility to ¾ SM and increase S-LOC 18R Cat C, D, and E visibility to 1⅛ SM.

MALSR

MISSED APPROACH: Climb to 1100 then climbing left turn to 2500 direct LRD VORTAC and on LRD VORTAC R-132 to ELKOS/LRD 15 DME and hold.

ATIS	HOUSTON CENTER	LAREDO TOWER ★	GND CON	UNICOM
125.775	127.8 307.2	120.1 (CTAF) L 257.9	121.8	122.95

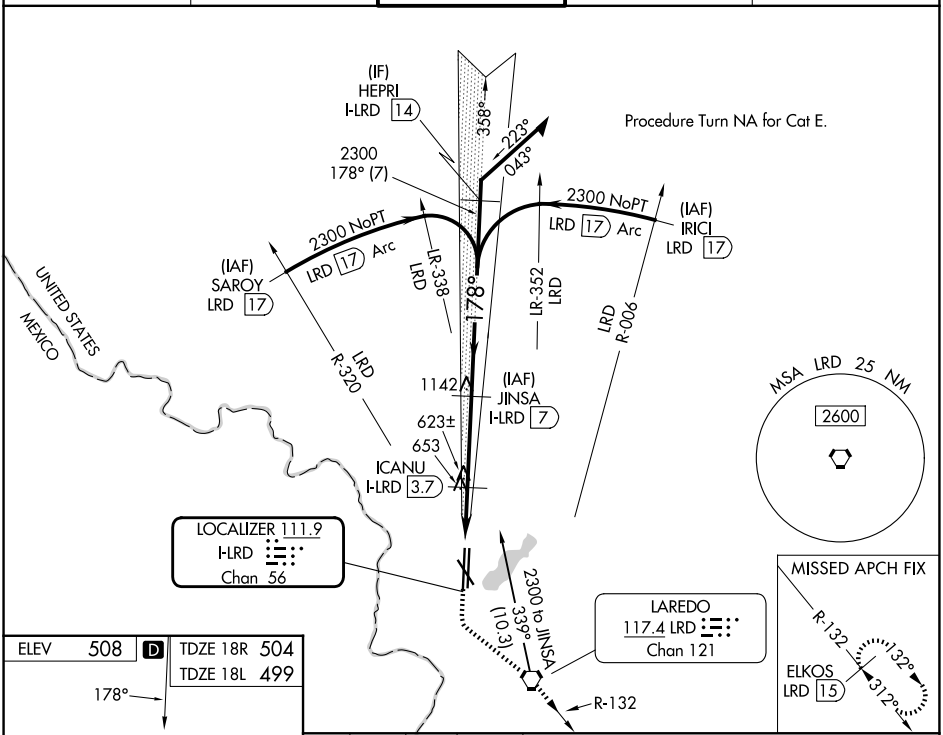

ELEV 508	D	TDZE 18R 504
		TDZE 18L 499

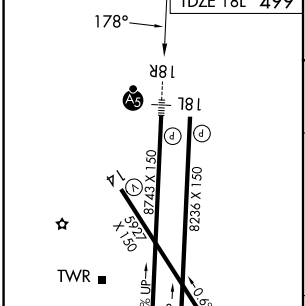

MIRL Rwy 14-32
HIRL Rwys 18R-36L and 18L-36R

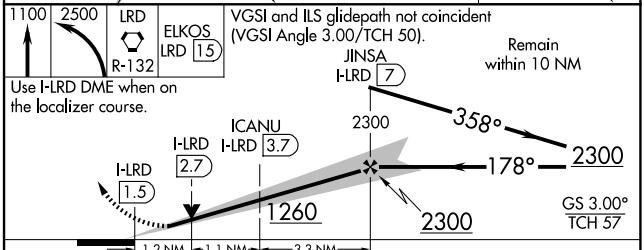

CATEGORY	A	B	C	D	E
S-ILS 18R	704-½ 200 (200-½)				
S-LOC 18R	920-½ 416 (500-½)		920-¾ 416 (500-¾)		
SIDESTEP 18L	920-1 421 (500-1)		920-1½ 421 (500-1½)	920-2 421 (500-2)	
CIRCLING	940-1 432 (500-1)	980-1 472 (500-1)	1100-1½ 592 (600-1½)	1200-2¼ 692 (700-2¼)	1200-2½ 692 (700-2½)

SC-3, 06 AUG 2026 to 03 SEP 2026