WAAS CH 86633 W32A	APP CRS 322°	Rwy Ldg 5927 TDZE 494 Apt Elev 508

RNAV (GPS) RWY 32
LAREDO INTL (LRD)

For uncompensated Baro-VNAV systems, LNAV/VNAV NA below 1°C (34°F) or above 54°C (130°F). Circling NA west of Rwys 14 and 36L. Rwy 32 helicopter visibility reduction below ¾ SM NA. DME/DME RNP-0.3 NA.

MISSED APPROACH: Climb to 3000 direct HISIK and hold.

ATIS	HOUSTON CENTER	LAREDO TOWER ★	GND CON	UNICOM
125.775	127.8 307.2	120.1(CTAF)(L) 257.9	121.8	122.95

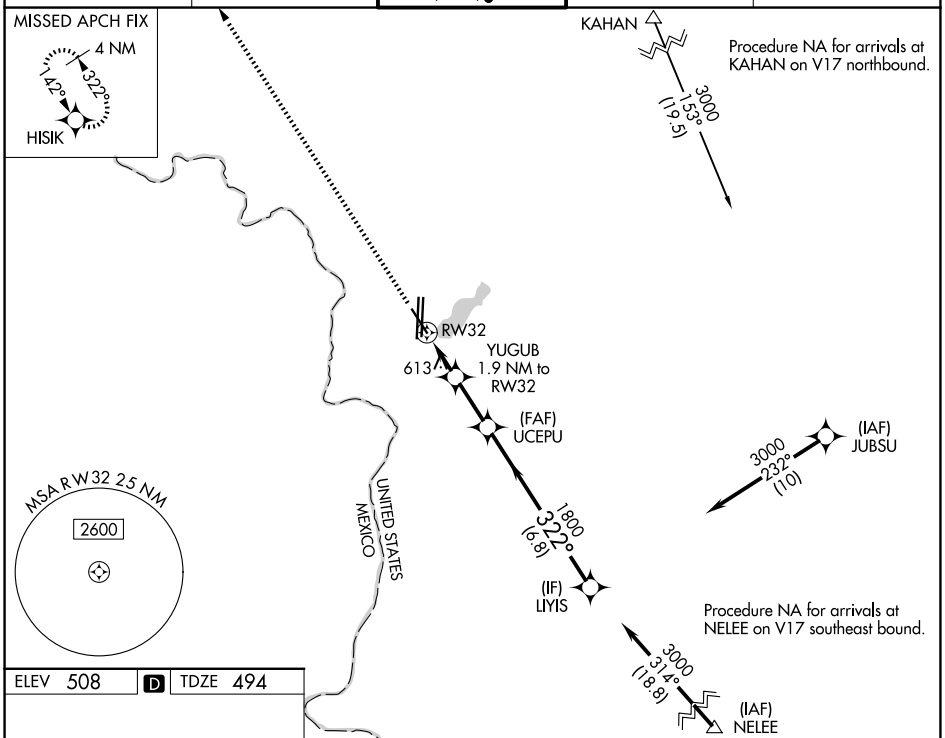

ELEV 508 | D | TDZE 494

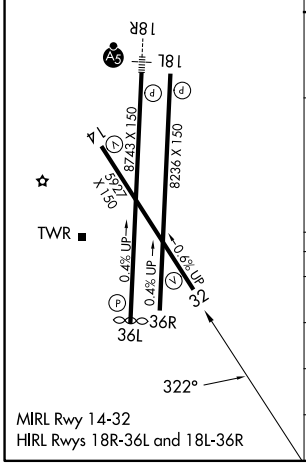

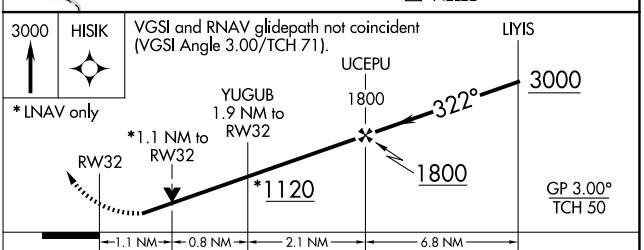

CATEGORY	A	B	C	D	E
LPV DA	744-¾ 250 (300-¾)				
LNAV/VNAV DA	826-1 332 (400-1)				
LNAV MDA	880-1 386 (400-1)		880-1⅛ 386 (400-1⅛)		
CIRCLING	940-1 432 (500-1)	980-1 472 (500-1)	1100-1½ 592 (600-1½)	1200-2¼ 692 (700-2¼)	1200-2½ 692 (700-2½)

SC-3, 06 AUG 2026 to 03 SEP 2026

SC-3, 06 AUG 2026 to 03 SEP 2026