WAAS CH 78411 W20A	APP CRS 201°	Rwy Ldg 7702 TDZE 578 Apt Elev 599

RNAV (GPS) Y RWY 20R
NASHVILLE INTL (BNA)

RNP APCH - GPS.

LNAV procedure NA during simultaneous operations. For uncompensated Baro-VNAV systems, LNAV/VNAV NA below -10°C or above 54°C. Simultaneous approach authorized. Use of FD or AP required during simultaneous operations. Inop table does not apply to LPV all Cats. For inop ALS, increase LNAV/VNAV all Cats visibility to RVR 4500 and LNAV Cats C and D visibility to RVR 6000.

MALSF

MISSED APPROACH: Climb to 1200 then climbing right turn to 4000 direct BEVEE and hold.

D-ATIS	NASHVILLE APP CON	NASHVILLE TOWER	GND CON
135.1	118.4 360.7 (030°-196°) 119.35 372.0 (197°-029°)	118.6 257.8	121.9 348.6

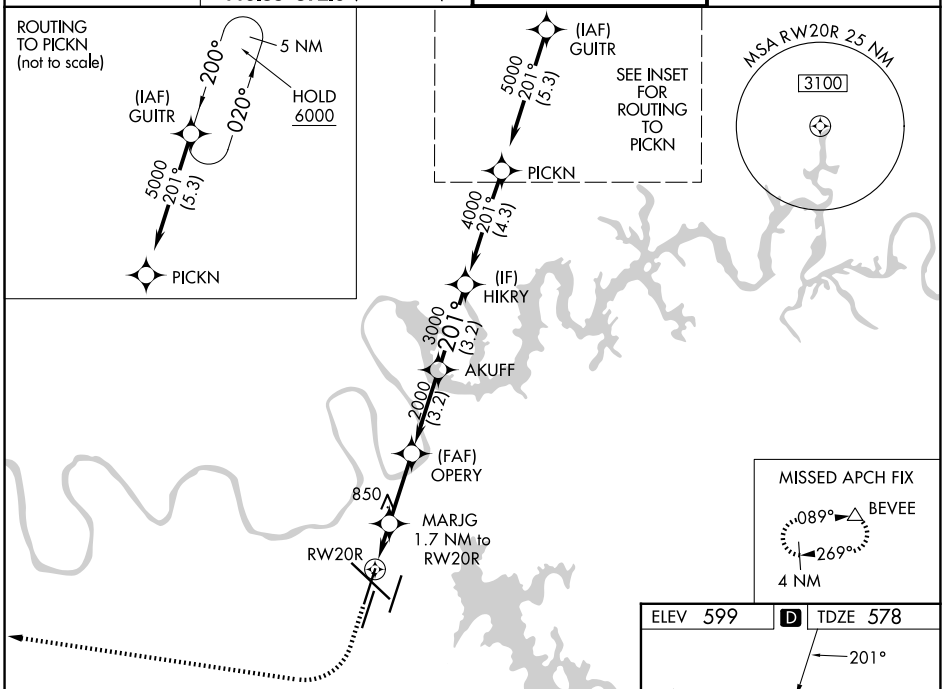

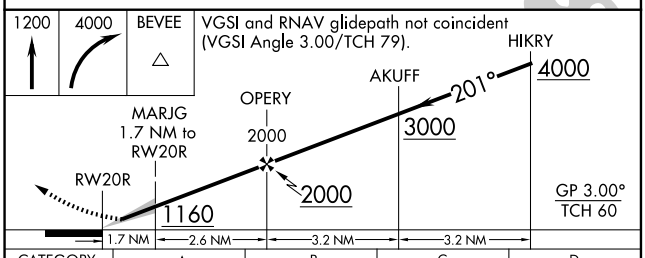

CATEGORY	A	B	C	D
LPV DA	778/40 200 (200-¾)			
LNAV/VNAV DA	880/40 302 (300-¾)			
LNAV MDA	980/40 402 (400-¾)		980/50 402 (400-1)	
CIRCLING	1100-1 501 (600-1)	1120-1 521 (600-1)	1200-1¾ 601 (700-1¾)	1380-2½ 781 (800-2½)

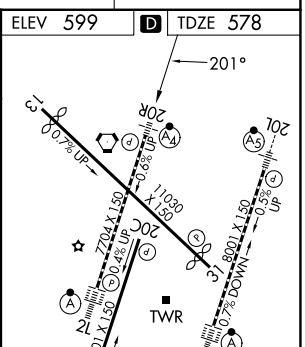

SE-1, 06 AUG 2026 to 03 SEP 2026

SE-1, 06 AUG 2026 to 03 SEP 2026