WAAS CH 42535 W28B	APP CRS 278°	Rwy Ldg 5457 TDZE 7 Apt Elev 9

RNAV (GPS) Y RWY 28R
OAKLAND SAN FRANCISCO BAY (OAK)

RNP APCH - GPS.

For uncompensated Baro-VNAV systems, LNAV/VNAV NA below 2°C or above 54°C. For inop ALS, LNAV/VNAV all Cats increase visibility to RVR 5500.
*RVR 1800 authorized with use of FD or AP or HUD to DA.

MALSR

MISSED APPROACH: Climb to 3000 direct ZERMO and on track 335° to REBAS and hold.

D-ATIS	NORCAL APP CON	OAKLAND TOWER	GND CON
133.775	125.35 263.15	118.3 291.65 (10L/R-28L/R, 15-33) 127.2 256.9 (12-30)	121.9 (10L/R-28L/R, 15-33) 121.75 (12-30)

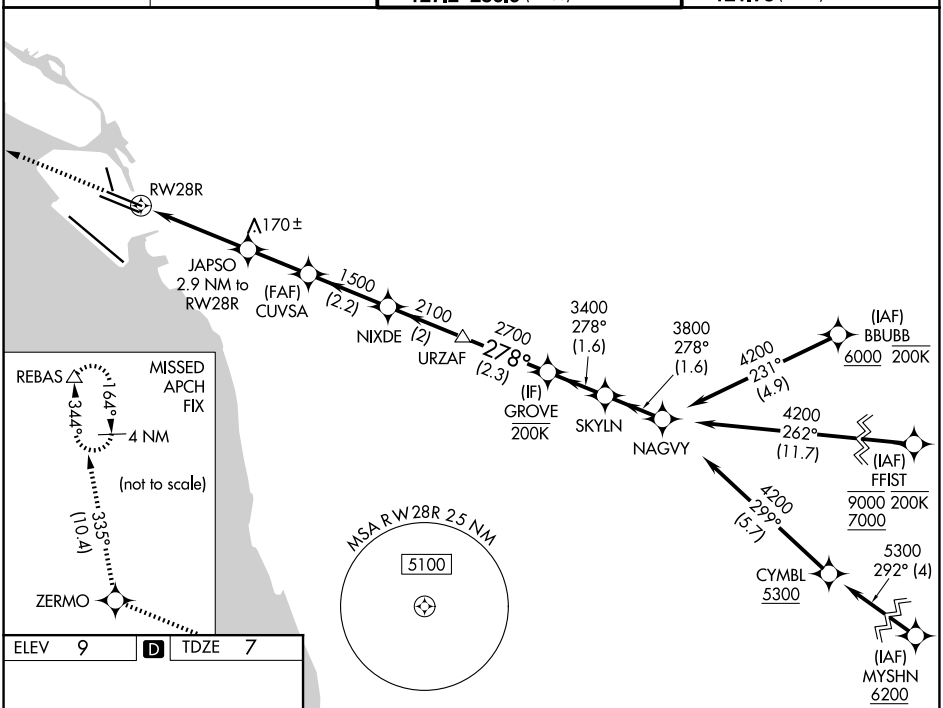

ELEV 9 | D | TDZE 7

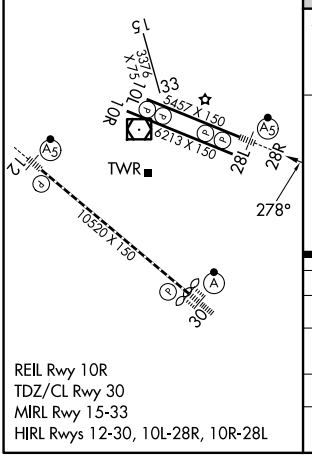

REIL Rwy 10R
TDZ/CL Rwy 30
MIRL Rwy 15-33
HIRL Rwys 12-30, 10L-28R, 10R-28L

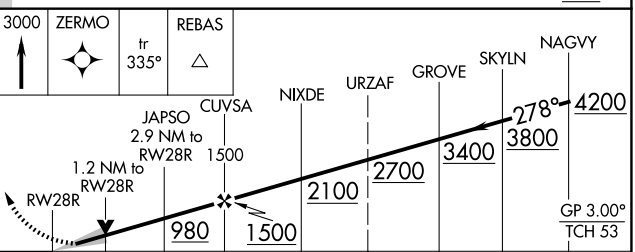

CATEGORY	A	B	C	D
LPV DA*	207/24 200 (200-½)			
LNAV/VNAV DA	387/35 380 (400-⅝)			
LNAV MDA	440/24 433 (500-½)		440/40 433 (500-¾)	
CIRCLING	560-1 551 (600-1)		660-1¾ 651 (700-1¾)	1400-3 1391 (1400-3)

SW-2, 06 AUG 2026 to 03 SEP 2026
SW-2, 06 AUG 2026 to 03 SEP 2026