ILS RWY 34 (CAT II & III)
RICHMOND INTL (RIC)

LOC I-BNE	APP CRS	Rwy Ldg	9003
110.7	337°	TDZE	161
		Apt Elev	168

DME from RIC VORTAC. DME use requires simultaneous reception of I-BNE and RIC DME. CAT II: RVR 1000 authorized with specific OPSPEC, MSPEC, or LOA approval and use of autoland or HUD to touchdown.

ALSF-2

MISSED APPROACH: Climb to 800 then climbing right turn to 2000 on RIC VORTAC R-018 to EPICS INT/ RIC 17.3 DME and hold.

ATIS	POTOMAC APP CON	RICHMOND TOWER	GND CON
119.15 263.025	126.4 282.375 (001°-185°) 126.75 307.2 (186°-360°)	121.1 257.8	121.9 348.6

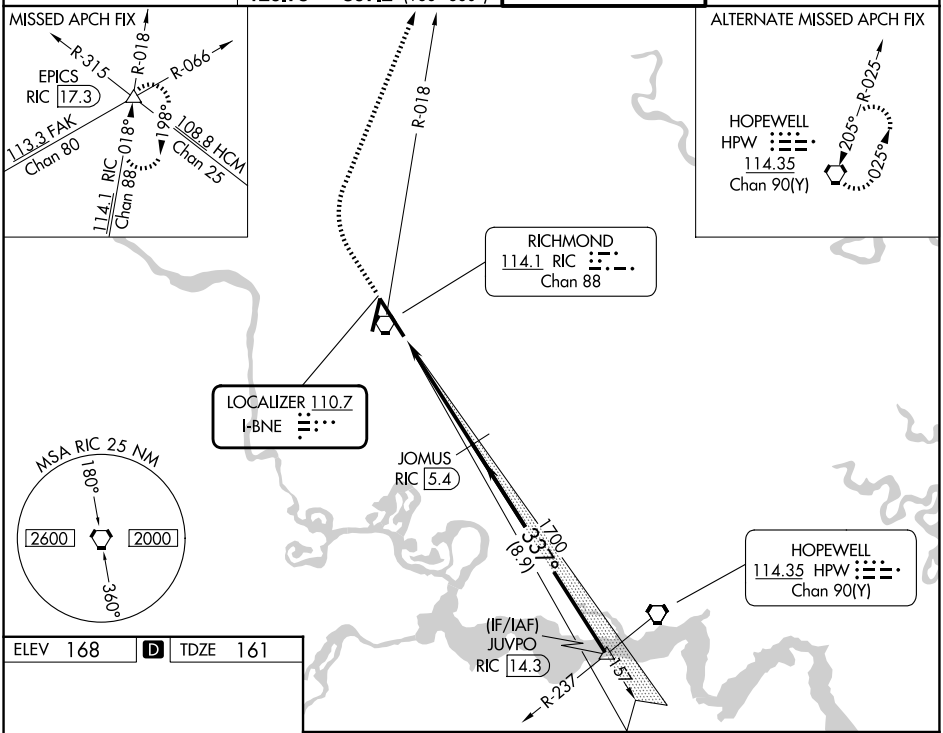

ELEV 168 | D | TDZE 161

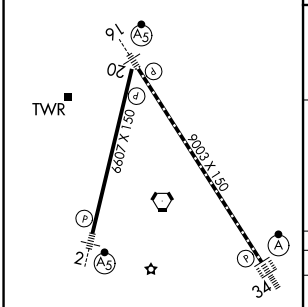

TDZ/CL Rwy 34
HIRL Rwys 2-20 and 16-34
REIL Rwy 20

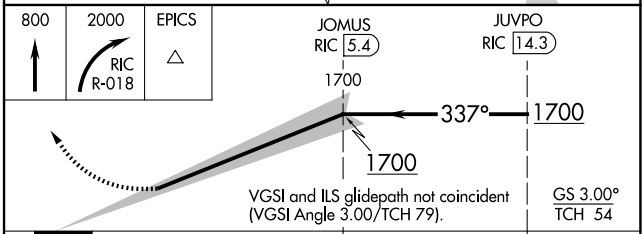

CATEGORY	A	B	C	D
S-ILS 34	CAT II RA 101/12 100 DA 261			
S-ILS 34	CAT III RVR 07			

CATEGORY II & III ILS-SPECIAL AIRCREW & AIRCRAFT CERTIFICATION REQUIRED

NE-3, 06 AUG 2026 to 03 SEP 2026
NE-3, 06 AUG 2026 to 03 SEP 2026