| WAAS CH 73021 W18A | APP CRS 184° | Rwy Ldg 7101 TDZE 798 Apt Elev 798 |
|---|---|---|

# RNAV (GPS) RWY 18
## SOUTH BEND INTL (SBN)

RNP APCH - GPS.

For uncompensated Baro-VNAV systems, LNAV/VNAV NA below -20°C or above 54°C. Circling to Rwy 27R NA at night.

MISSED APPROACH: Climb to 2400 direct DRNAA and hold.

| ATIS | SOUTH BEND APP CON ★ | SOUTH BEND TOWER ★ | GND CON |
|---|---|---|---|
| 120.675 | 118.55 257.8 | 135.675 (CTAF) L 257.8 | 121.7 |

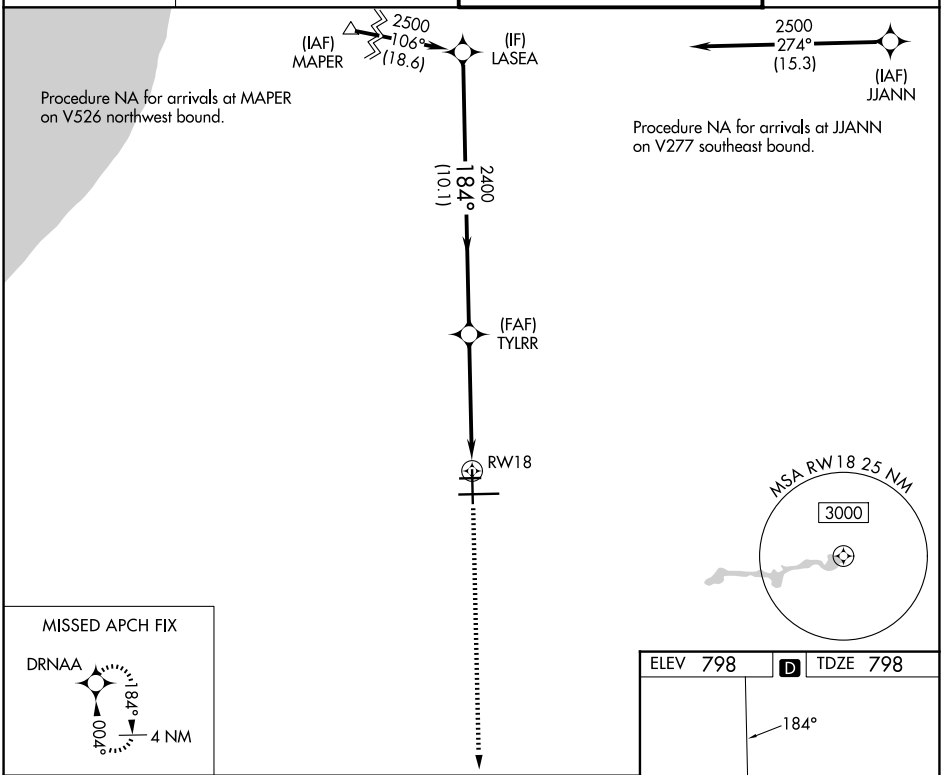


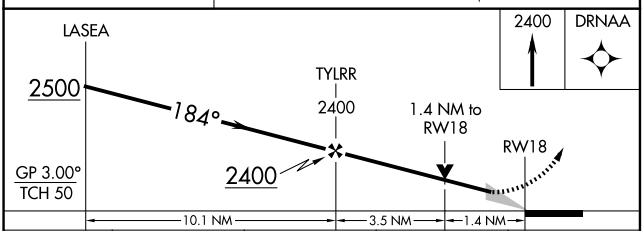


| CATEGORY | A | B | C | D |
|---|---|---|---|---|
| LPV DA | 1048-¾ 250 (300-¾) | | | |
| LNAV/VNAV DA | 1207-1⅛ 409 (500-1⅛) | | | |
| LNAV MDA | 1300-1 502 (600-1) | | 1300-1⅜ 502 (600-1⅜) | |
| CIRCLING | 1300-1 502 (600-1) | | 1440-1¾ 642 (700-1¾) | 1520-2¼ 722 (800-2¼) |

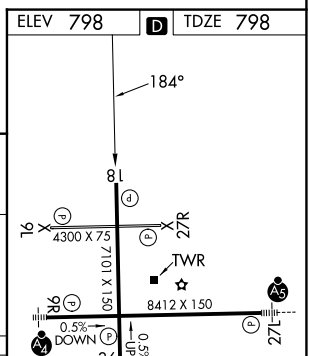


HIRL Rwy 9R-27L L
MIRL Rwy 18-36 L
MIRL Rwy 9L-27R

EC-2, 06 AUG 2026 to 03 SEP 2026

EC-2, 06 AUG 2026 to 03 SEP 2026