WAAS CH 45517 W28A	APP CRS 281°	Rwy Ldg 9013 TDZE 413 Apt Elev 421

RNAV (GPS) Z RWY 28
SYRACUSE HANCOCK INTL (SYR)

For uncompensated Baro-VNAV systems, LNAV/VNAV NA below -21°C (-6°F) or above 54°C (130°F). DME/DME RNP-0.3 NA. For inop ALSF-2, increase LNAV Cats C/D visibility to 1⅛ mile.

ALSF-2

MISSED APPROACH: Climb to 3000 direct SOLVA and on track 295° to WIFFY and hold.

ATIS	SYRACUSE APP CON	SYRACUSE TOWER	GND CON
124.225	126.125 269.125	120.3 239.0	121.7 348.6

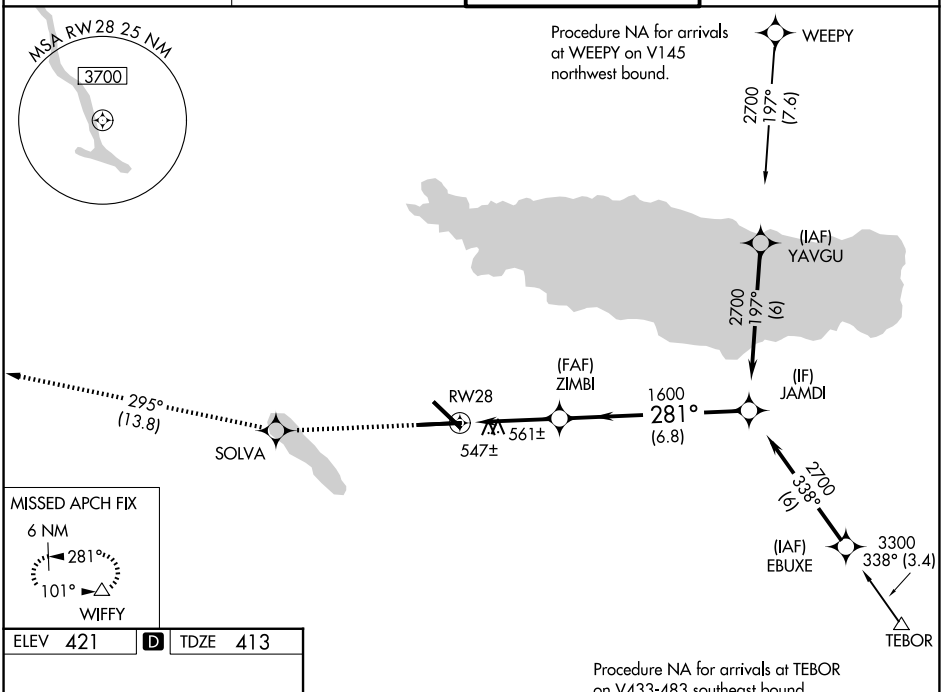

ELEV 421 | D | TDZE 413

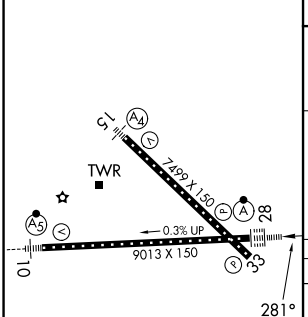

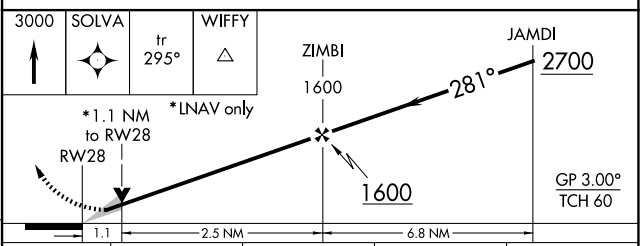

CATEGORY	A	B	C	D
LPV DA	613/18 200 (200-½)			
LNAV/VNAV DA	850/50 437 (500-1)			
LNAV MDA	820/24 407 (400-½)		820/40 407 (400-¾)	
CIRCLING	900-1 479 (500-1)	920-1 499 (500-1)	1020-1½ 599 (600-1½)	1180-2½ 759 (800-2½)

TDZ/CL Rwy 28
HIRL Rwys 10-28 and 15-33

NE-2, 06 AUG 2026 to 03 SEP 2026
NE-2, 06 AUG 2026 to 03 SEP 2026