WAAS CH 69420 W32A	APP CRS 322°	Rwy Ldg 5103 TDZE 516 Apt Elev 516

RNAV (GPS) RWY 32
WACO RGNL (ACT)

DME/DME RNP-0.3 NA. When local altimeter setting not received use Mc Gregor Exec altimeter setting and increase all DA 31 feet and all MDA 40 feet; increase LPV and LNAV/VNAV all Cats and LNAV Cats C/D visibility ⅛ mile and Circling Cat D visibility ¼ mile. For uncompensated Baro-VNAV systems, LNAV/VNAV NA below -13°C (9°F) or above 54°C (130°F). Baro-VNAV NA when using Mc Gregor Exec altimeter setting. VDP NA with Mc Gregor Exec altimeter setting.

ASR

MISSED APPROACH: Climb to 4000 direct EVVIS and hold, continue climb-in-hold to 4000.

ATIS	WACO APP CON ★	WACO TOWER ★	GND CON	UNICOM
123.85	127.65 227.125	119.3 (CTAF) L 257.8	121.9	122.95

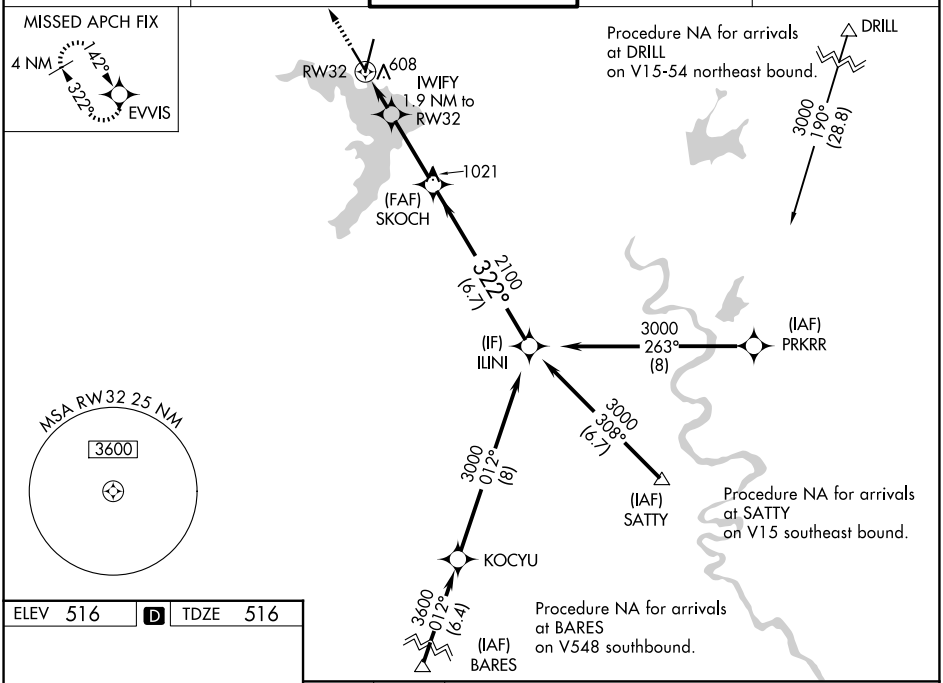

ELEV 516 D TDZE 516

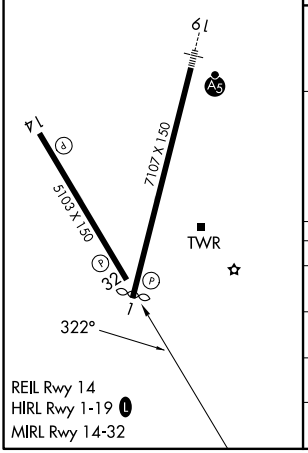

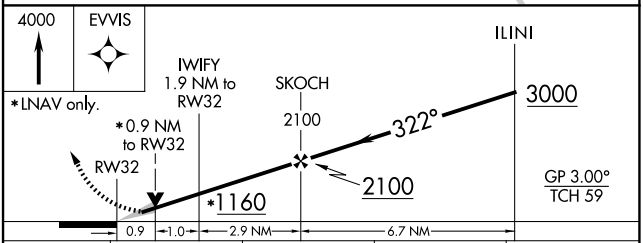

CATEGORY	A	B	C	D
LPV DA	766-¾ 250 (300-¾)			
LNAV/VNAV DA	773-¾ 257 (300-¾)			
LNAV MDA	860-1 344 (400-1)			
CIRCLING	940-1 424 (500-1)	980-1 464 (500-1)	1020-1½ 504 (600-1½)	1160-2 644 (700-2)

SC-3, 06 AUG 2026 to 03 SEP 2026
SC-3, 06 AUG 2026 to 03 SEP 2026