LOC/DME I-YKM 110.1 Chan 38	APP CRS 274°	Rwy Ldg 7604 TDZE 1068 Apt Elev 1099

ILS or LOC RWY 27

YAKIMA AIR TRML/MCALLISTER FLD (YKM)

DME required for procedure entry. DME required for LOC only.

T A When local altimeter setting not received, procedure NA. Circling NA south of Rwys 9 and 27. For inop ALS, increase S-LOC 27 Cats C/D visibility to 2 SM. For inop ALS, increase S-ILS 27 all Cats visibility to 1⅞ SM. #RVR 1800 authorized with use of FD or AP or HUD to DA.

MALSR A5

MISSED APPROACH: Climb to 2900 then climbing right turn to 4900 direct YKM VORTAC and hold, continue climb-in-hold to 4900. #Missed approach requires minimum climb of 275 feet per NM to 3600.

ATIS	SPOKANE APP CON★	YAKIMA TOWER★	GND CON	UNICOM
125.25	123.8 263.15	133.25 (CTAF) L 257.8	121.9	122.95

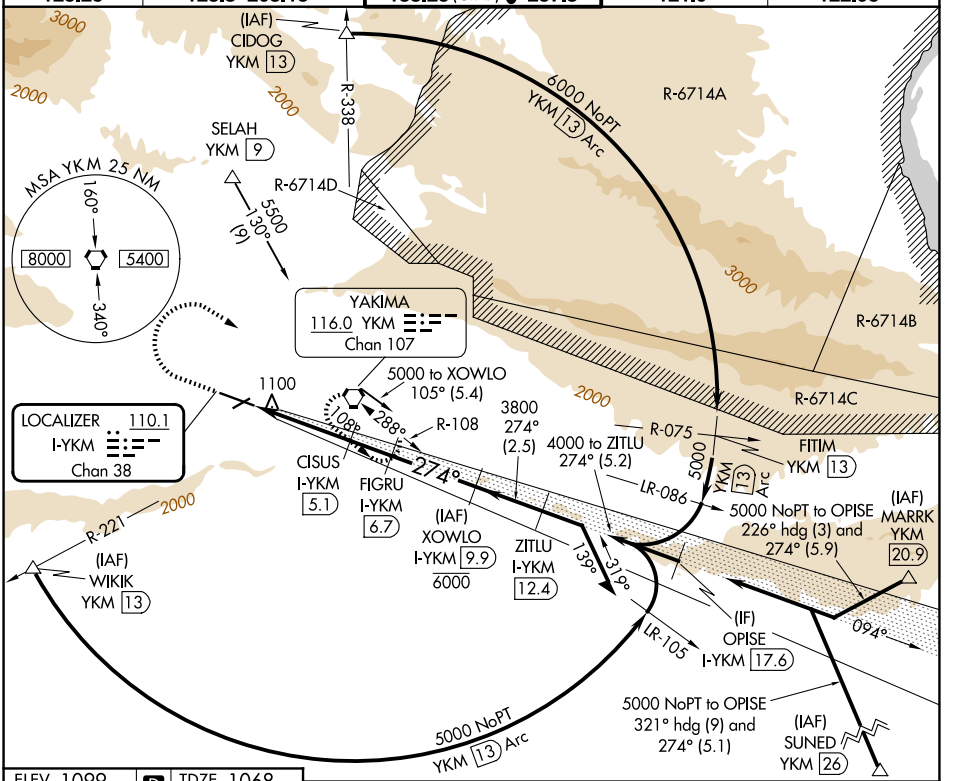

ELEV 1099 D TDZE 1068

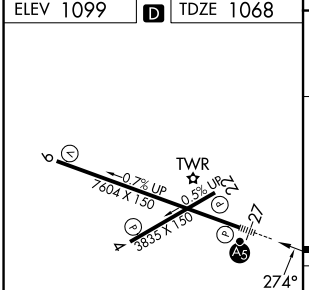

MIRL Rwy 4-22
HIRL Rwy 9-27 L
REIL Rwys 4, 9, and 22

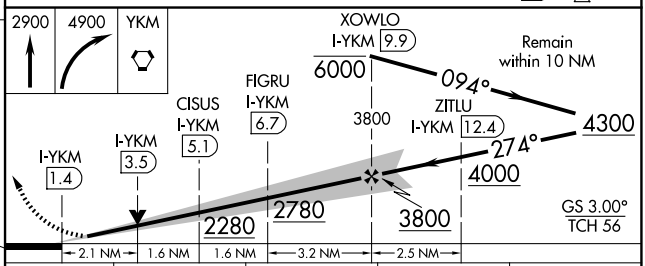

CATEGORY	A	B	C	D
S-ILS 27#	1268/24 200 (200-½)			
S-ILS 27	1713-1⅜ 645 (700-1⅜)			
S-LOC 27	1780/24 712 (700-½)		1780-1⅝ 712 (700-1⅝)	
CIRCLING	1780-1 681 (700-1)		1940-2½ 841 (900-2½)	2280-3 1181 (1200-3)

YAKIMA, WASHINGTON
Amdt 1B 06OCT22
46°34′N-120°33′W
YAKIMA AIR TRML/MCALLISTER FLD (YKM)
ILS or LOC RWY 27

NW-1, 06 AUG 2026 to 03 SEP 2026
NW-1, 06 AUG 2026 to 03 SEP 2026