PERU, INDIANA

ILS or LOC RWY 5

LOC I-GUS	APCH CRS	Rwy ldg 12,501 TDZE 811 Arpt Elev 811
109.5	046°	

[USAF]

GRISSOM ARB (KGUS)

RADAR, TACAN required

* When ALS inop, increase RVR to 40 and vis to ¾ mile.
** When ALS inop, increase CAT AB RVR to 55 and vis to 1 mile; CAT CDE vis to 1⅜ miles.

ALSF-1

MISSED APPROACH: Climb to 3000 on the GUS TACAN R-041 to RICHI and hold.
Missed approach requires use of RNAV or ATC RADAR monitoring.

ATIS	APP CON	TOWER ★	GND CON
132.55 270.8	121.05 351.8 (E) 123.85 291.675 (W)	133.7 290.45	128.425 275.8

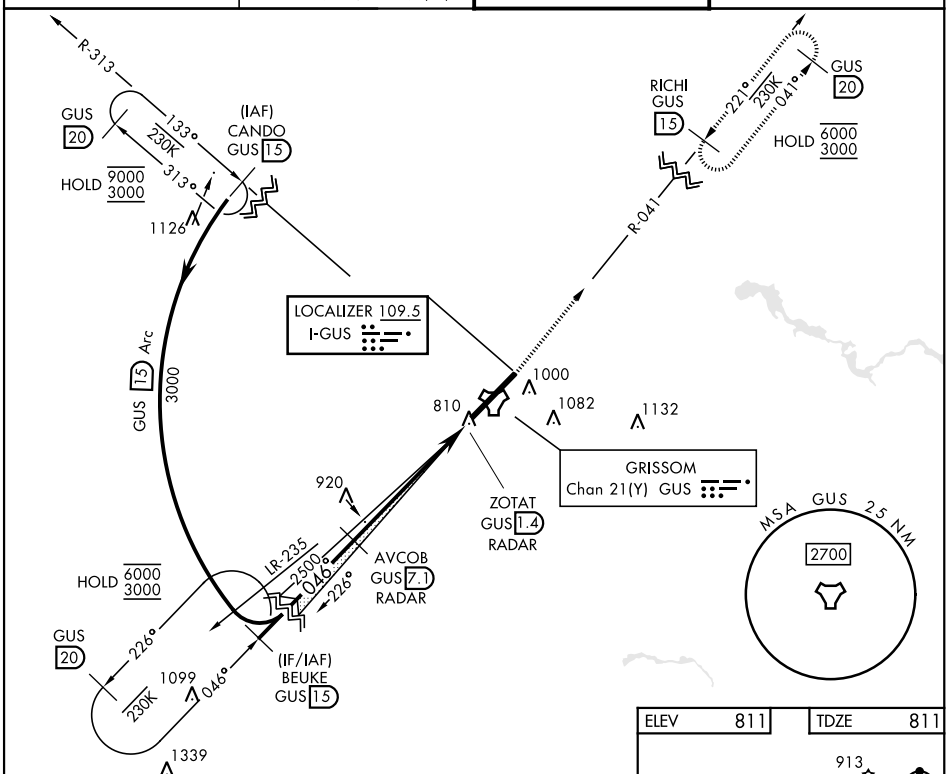

EMERG SAFE ALT 100 NM 3500

VGSI and ILS glidepath not coincident (VGSI Angle 2.50/TCH58).

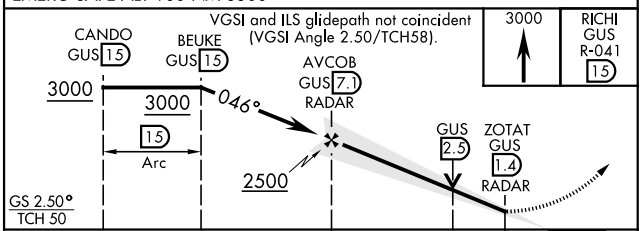

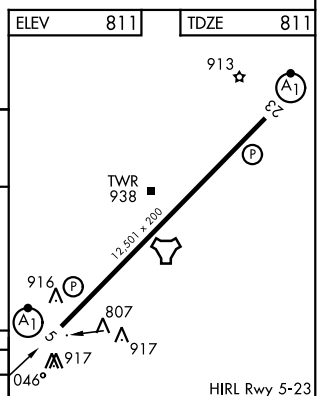

HIRL Rwy 5-23

CATEGORY	A	B	C	D	E
S-ILS 5 *	1011/24 200 (200-½)				
S-LOC 5 **	1280/24 469 (500-½)		1280/50 469 (500-1)		
CIRCLING	1340-1 529 (600-1)		1400-1½ 589 (600-1½)	1400-2 589 (600-2)	1440-2¼ 629 (700-2¼)

FAF to MAP 5.7 NM					
Knots	60	90	120	150	180
Min:Sec	5:42	3:48	2:51	2:17	1:54

EC-2, 06 AUG 2026 to 03 SEP 2026

EC-2, 06 AUG 2026 to 03 SEP 2026