ALTUS, OKLAHOMA

RNAV (RNP) Y RWY 36R

APCH CRS	Rwy ldg	9001
355°	TDZE	1361
	Arpt Elev	1382

[USAF] ALTUS AFB (KLTS)

RNP AR APCH

T * When ALS inop, increase RVR to 40, vis to ¾ mile.
** When ALS inop, increase RVR to 45, vis to ⅞ mile.

ALSF-1

MISSED APPROACH: Climb to 4000 direct JEPKI and hold.

ATIS ★	FORT WORTH CENTER	APP CON	TOWER ★	GND CON
109.8 273.5	133.5 350.35	125.1 353.7	119.65 254.4	121.85 275.8

For uncompensated Baro-VNAV systems, procedure NA below -17°C (2°F) or above 54°C (130°F).

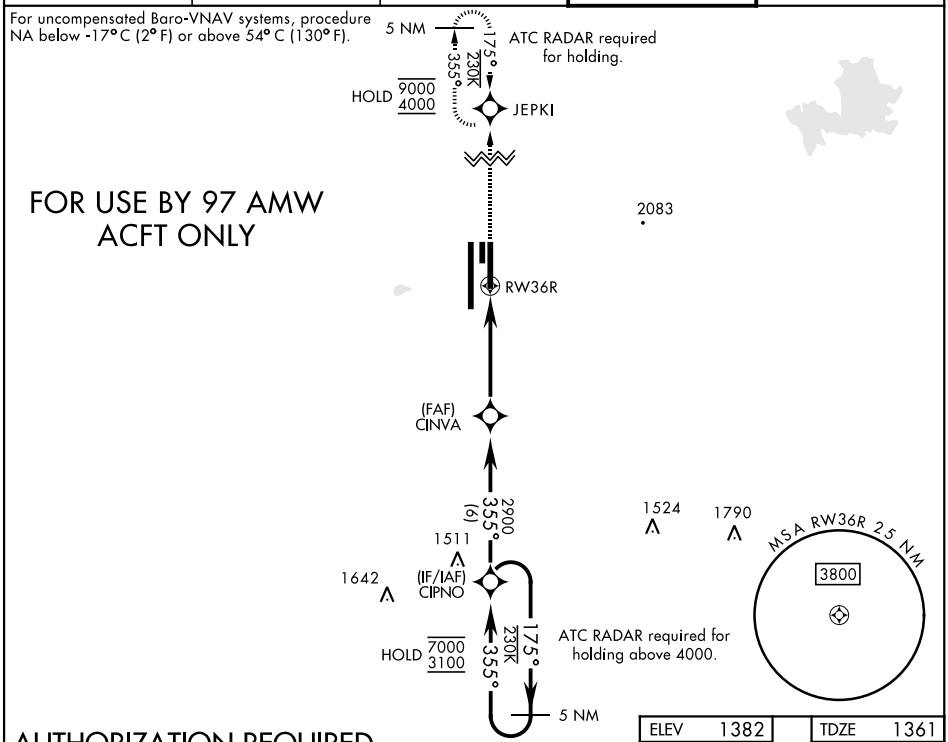

AUTHORIZATION REQUIRED

EMERG SAFE ALT 100 NM 4900

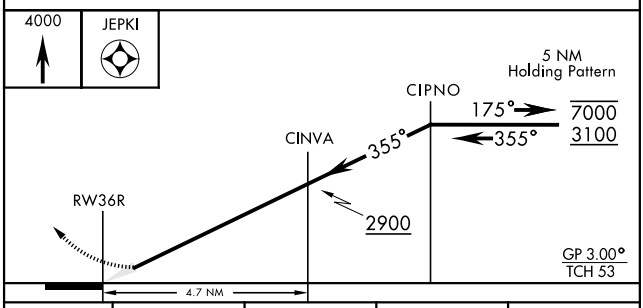

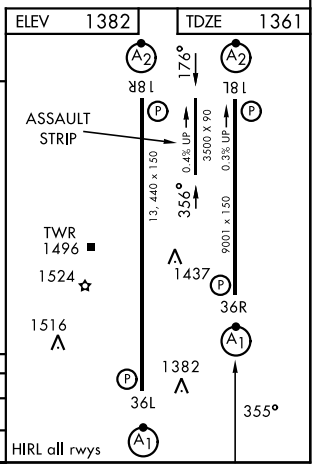

CATEGORY	A	B	C	D
RNP 0.10 DA*	1611/24	250	(300-½)	
RNP 0.30 DA**	1672/24	311	(300-½)	

SC-1, 06 AUG 2026 to 03 SEP 2026
SC-1, 06 AUG 2026 to 03 SEP 2026