RNAV (GPS) RWY 17
BISBEE DOUGLAS INTL (DUG)

APP CRS	Rwy Ldg	6430
168°	TDZE	4125
	Apt Elev	4150

T A

DME/DME RNP-0.3 NA.

MISSED APPROACH: Climb to 5100 then climbing right turn to 11000 direct NOCHI and hold.

ASOS	ALBUQUERQUE CENTER	UNICOM
119.275	134.45 327.15	123.0 (CTAF) L

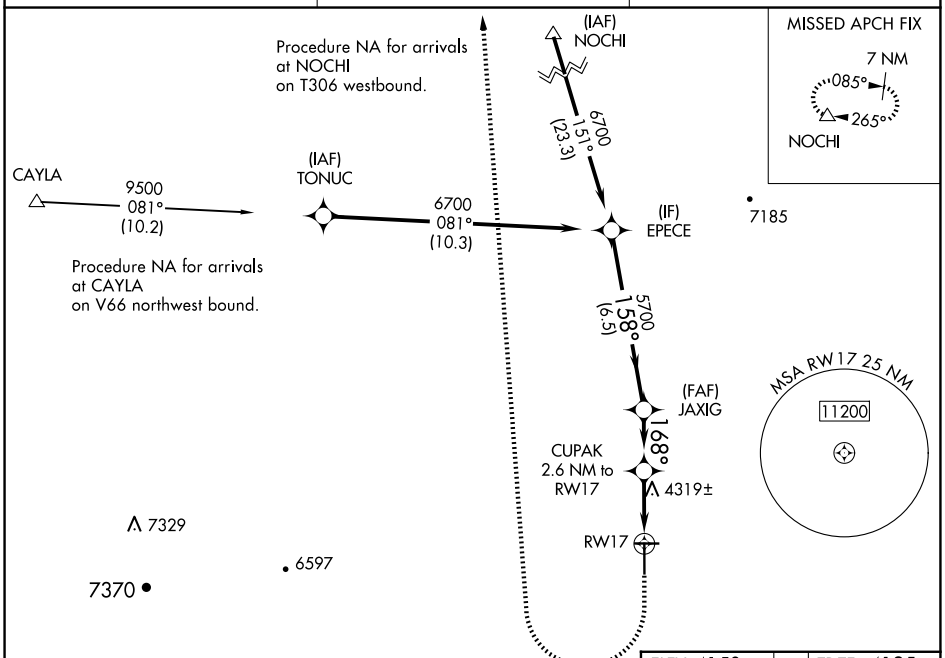

ELEV 4150 TDZE 4125

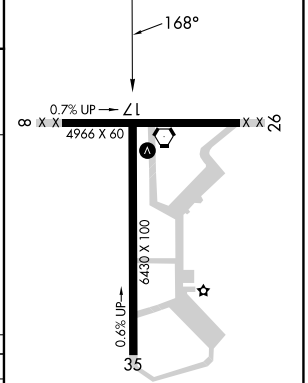

MIRL Rwy 17-35 L

VGSI and descent angles not coincident (VGSI Angle 3.25/TCH 53).

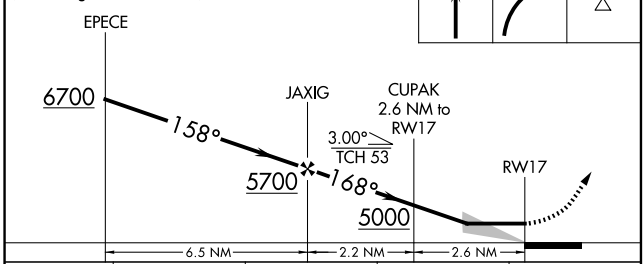

CATEGORY	A	B	C	D
LNAV MDA	4580-1 455 (500-1)		4580-1⅜ 455 (500-1⅜)	
CIRCLING	4640-1 490 (500-1)	4660-1 510 (600-1)	4780-1¾ 630 (700-1¾)	5160-3 1010 (1100-3)

SW-4, 06 AUG 2026 to 03 SEP 2026