WAAS CH 42512 W22A	APP CRS 221°	Rwy Ldg 8021 TDZE 422 Apt Elev 422

RNAV (GPS) RWY 22
EVANSVILLE RGNL (EVV)

ASR — For uncompensated Baro-VNAV systems, LNAV/VNAV NA below -15°C (5°F) or above 54°C (130°F). DME/DME RNP-0.3 NA. Circling Rwy 9 NA at night. ** RVR 1800 authorized with the use of FD or AP or HUD to DA.

MALSR A5

MISSED APPROACH: Climb to 2500 direct ICINU and hold.

ATIS	EVANSVILLE APP CON *	EVANSVILLE TOWER *	GND CON	UNICOM
120.2	124.025 290.9	118.7 (CTAF) L 257.8	121.9	122.95

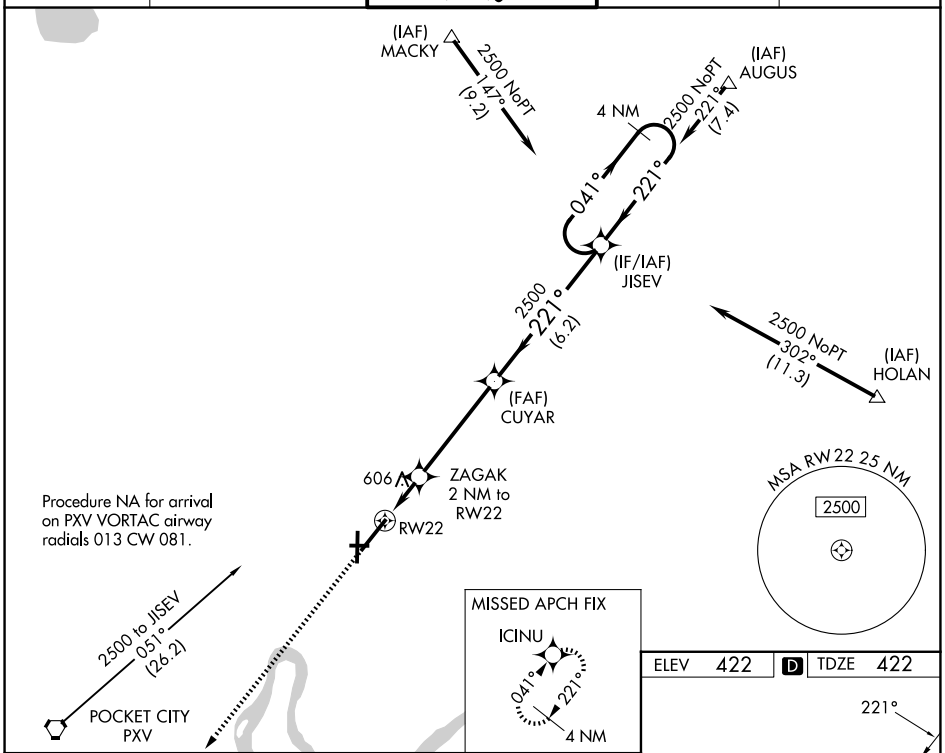

ELEV 422	D	TDZE 422

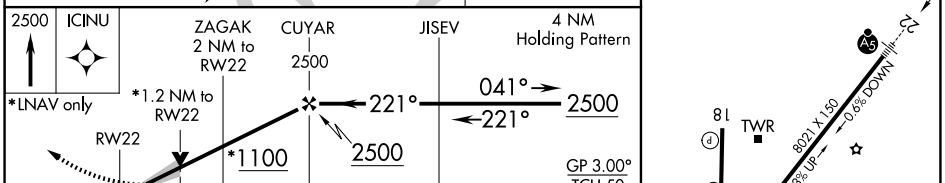

CATEGORY	A	B	C	D
LPV DA	**622/24 200 (200-½)			
LNAV/VNAV DA	840/45 418 (500-⅞)			
LNAV MDA	860/24 438 (500-½)		860/40 438 (500-¾)	
CIRCLING	920-1 498 (500-1)	1040-1 618 (700-1)	1040-1¾ 618 (700-1¾)	1040-2 618 (700-2)

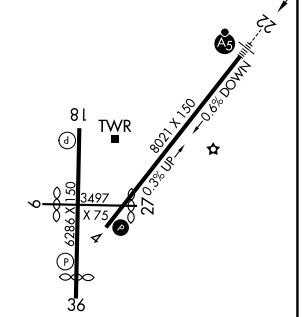

HIRL Rwys 4-22 and 18-36 L
REIL Rwys 4, 18, and 36 L
MIRL Rwy 9-27 L

EC-2, 06 AUG 2026 to 03 SEP 2026

EC-2, 06 AUG 2026 to 03 SEP 2026