ILS or LOC RWY 24
NORTHEAST PHILADELPHIA (PNE)

LOC I-PNE	APP CRS	Rwy Ldg	6102
111.1	240°	TDZE	115
		Apt Elev	120

MALSR

MISSED APPROACH: Climb to 800 then climbing right turn to 3000 direct ARD VOR/DME and hold.

ATIS	PHILADELPHIA APP CON	NORTHEAST PHILADELPHIA TOWER ★	GND CON	UNICOM
121.15	123.8 291.7	126.9 (CTAF) L 278.8	121.7	122.95

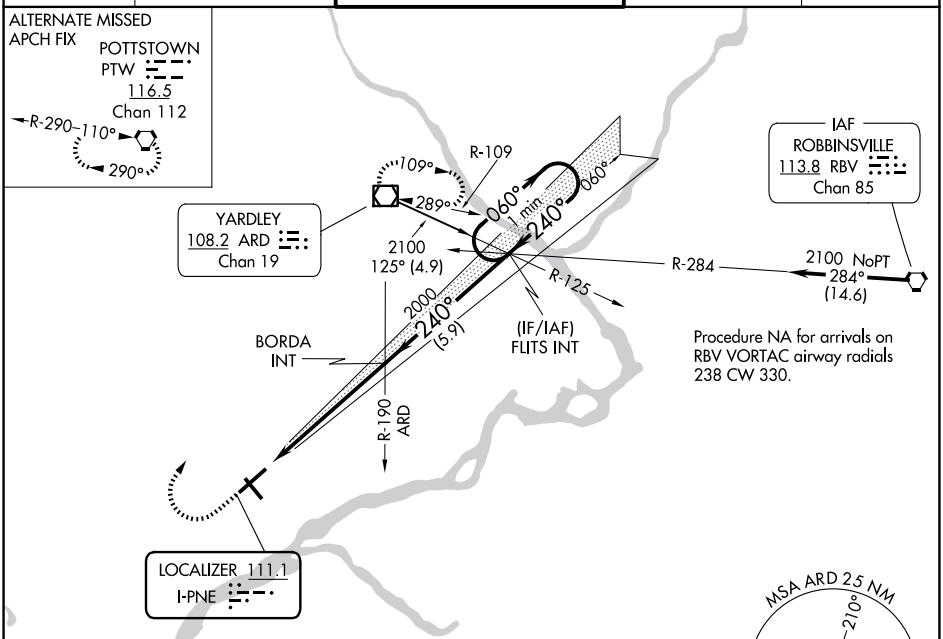

Procedure NA for arrivals on RBV VORTAC airway radials 238 CW 330.

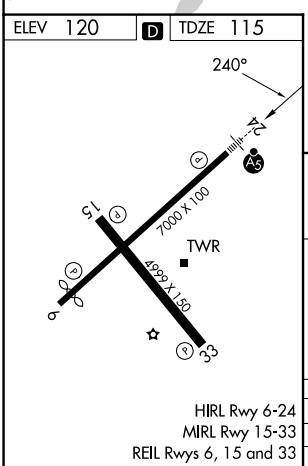

HIRL Rwy 6-24
MIRL Rwy 15-33
REIL Rwys 6, 15 and 33

FAF to MAP 5.8 NM					
Knots	60	90	120	150	180
Min:Sec	5:48	3:52	2:54	2:19	1:56

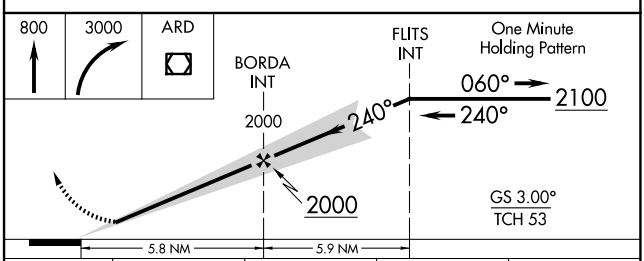

CATEGORY	A	B	C	D
S-ILS 24	315-½ 200 (200-½)			
S-LOC 24	640-½ 525 (600-½)		640-1 525 (600-1)	
CIRCLING	700-1 580 (600-1)		720-1½ 600 (600-1½)	780-2 660 (700-2)

PHILADELPHIA, PENNSYLVANIA
Amdt 13 24MAY18
40°05'N-75°01'W
NORTHEAST PHILADELPHIA (PNE)
ILS or LOC RWY 24

NE-4, 06 AUG 2026 to 03 SEP 2026
NE-4, 06 AUG 2026 to 03 SEP 2026