OMAHA, NEBRASKA

ILS or LOC Y RWY 31

OFFUTT AFB (KOFF)

LOC I-OFF	APCH CRS	Rwy ldg 10,612 TDZE 991 Arpt Elev 1048
109.5	307°	

[USAF]

RADAR or DME required.

*When ALS inop, increase RVR to 40 and vis to ¾ mile.
**When ALS inop, increase RVR to 55 and vis to 1 mile.
***Circling not authorized N of Rwy 13-31.

ALSF-1

MISSED APPROACH: Climb to 3000 via OFF TACAN R-302 to SARPY and hold.

ATIS	OMAHA APP CON	TOWER	GND CON
126.025 273.5	124.5 263.0 (E) 135.875 354.05 (W)	123.7 279.625	121.7 289.4

RVR 18 authorized with use of FD or AP or HUD to DA.

CAUTION: When circling to rwy 13 at night, operational VGSI required, remain on or above VGSI glidepath until threshold.

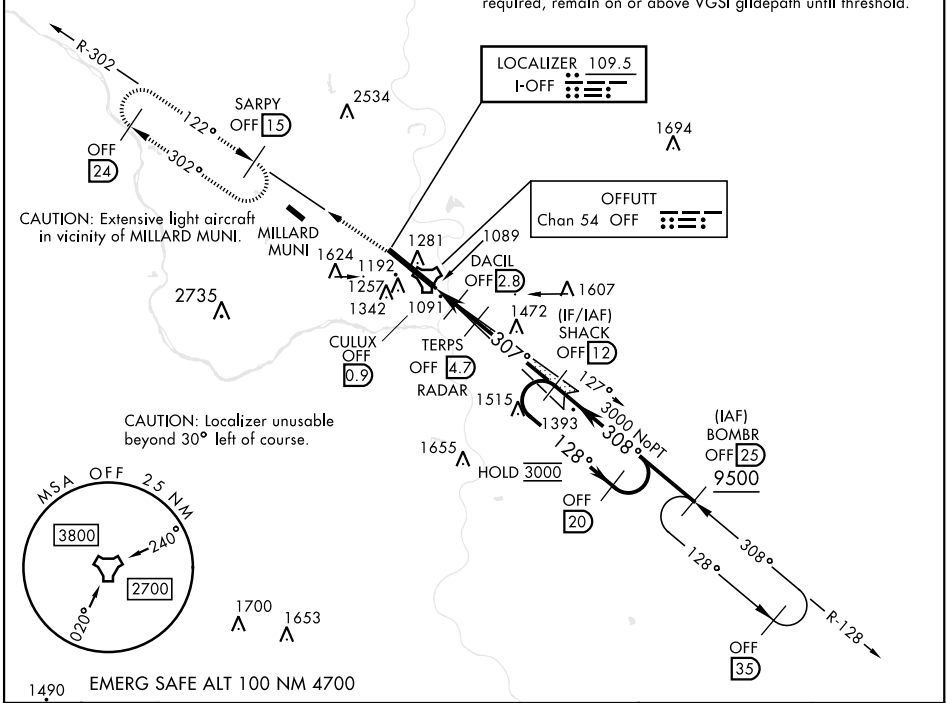

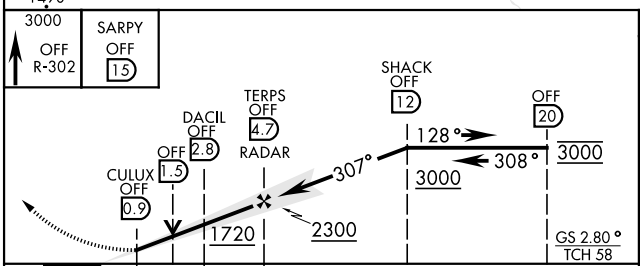

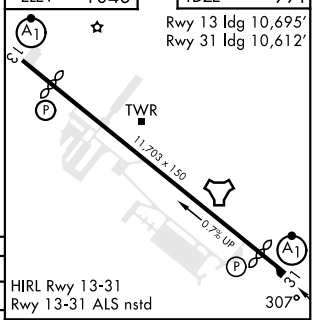

HIRL Rwy 13-31
Rwy 13-31 ALS nstd

CATEGORY	A	B	C	D	E
S-ILS 31*	1192/24 200 (200-½)				
S-LOC 31**	1360/24 368 (400-½)		1360/35 368 (400-⅝)		
C CIRCLING***	1500-1 452 (500-1)	1560-1 512 (600-1)	1660-1¾ 612 (700-1¾)	1940-3 892 (900-3)	

FAF to MAP 3.8 NM

Knots	60	90	120	150	180
Min:Sec	3:48	2:32	1:54	1:31	1:16