WAAS CH 45527 W28A	APP CRS 281°	Rwy Ldg 9708 TDZE 1134 Apt Elev 1203

RNAV (GPS) Y RWY 28C
PITTSBURGH INTL (PIT)

RNP APCH - GPS.

T A Circling Rwy 14 NA at night. Rwy 28C helicopter visibility reduction below RVR 4000 NA. For uncompensated Baro-VNAV systems, LNAV/VNAV NA below -18°C or above 54°C. Simultaneous approach authorized. LNAV procedure NA during simultaneous operations. Use of FD or AP required during simultaneous operations.

MISSED APPROACH: Climb to 4000 direct EPONE and on track 220° to HLG VOR/DME and hold.

D-ATIS	PITTSBURGH APP CON	PITTSBURGH TOWER	GND CON
127.25	123.95 360.8	128.3 291.7	SOUTH 121.9 348.6 NORTH 127.8 348.6

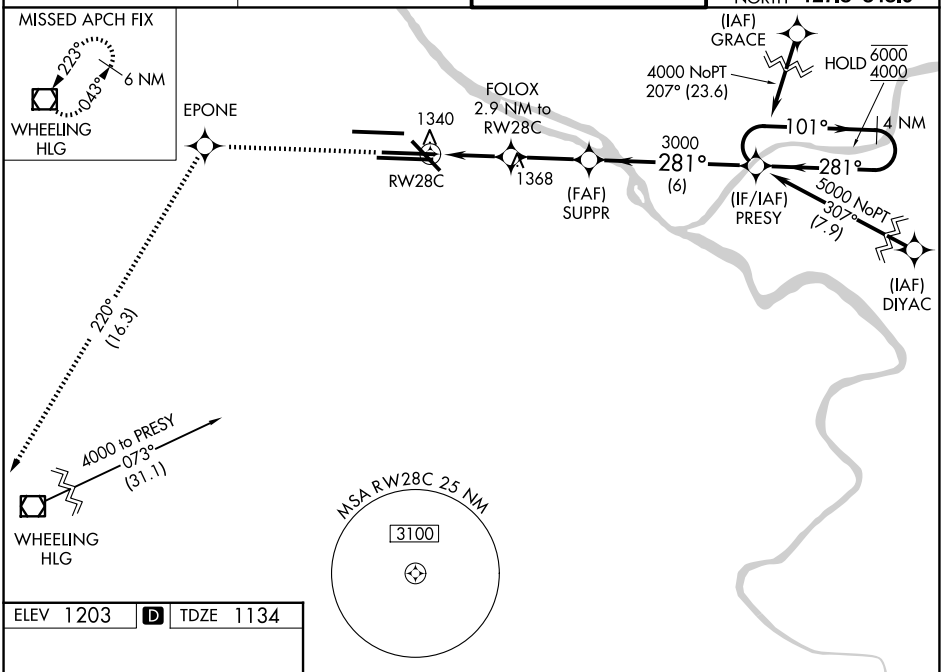

ELEV 1203 D TDZE 1134

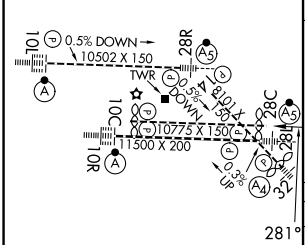

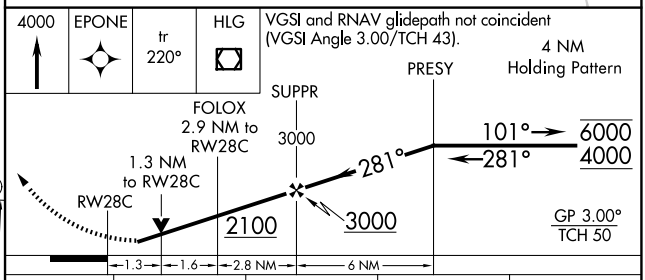

CATEGORY	A	B	C	D
LPV DA	1384/40 250 (200-¾)			
LNAV/VNAV DA	1544/60 410 (400-1¼)			
LNAV MDA	1600/55 466 (400-1)		1600-1⅜ 466 (400-1⅜)	
CIRCLING	1700-1 497 (500-1)		1880-2 677 (700-2)	1880-2¼ 677 (700-2¼)

REIL Rwy 10C
HIRL all rwys
TDZL/RCLS Rwys 10L, 10R, 28L, 28R, 28C, and 32

NE-4, 06 AUG 2026 to 03 SEP 2026
NE-4, 06 AUG 2026 to 03 SEP 2026