LOC I-BWD	APP CRS	Rwy Ldg / TDZE / Apt Elev
109.1	175°	5599 / 1387 / 1387

LOC RWY 17
BROWNWOOD RGNL (BWD)

DME required. RADAR required for procedure entry at KIMRR.

Rwy 17 helicopter visibility reduction below ¾ SM NA. DME from BWD VOR/DME. DME use requires simultaneous reception of I-BWD and BWD DME.

MALS

MISSED APPROACH: Climbing right turn to 4000 on heading 021° and on BWD VOR/DME R-352 to ELISE INT/BWD 10 DME and hold.

AWOS-3	FORT WORTH CENTER	UNICOM
118.325	127.45 290.3	122.8 (CTAF)

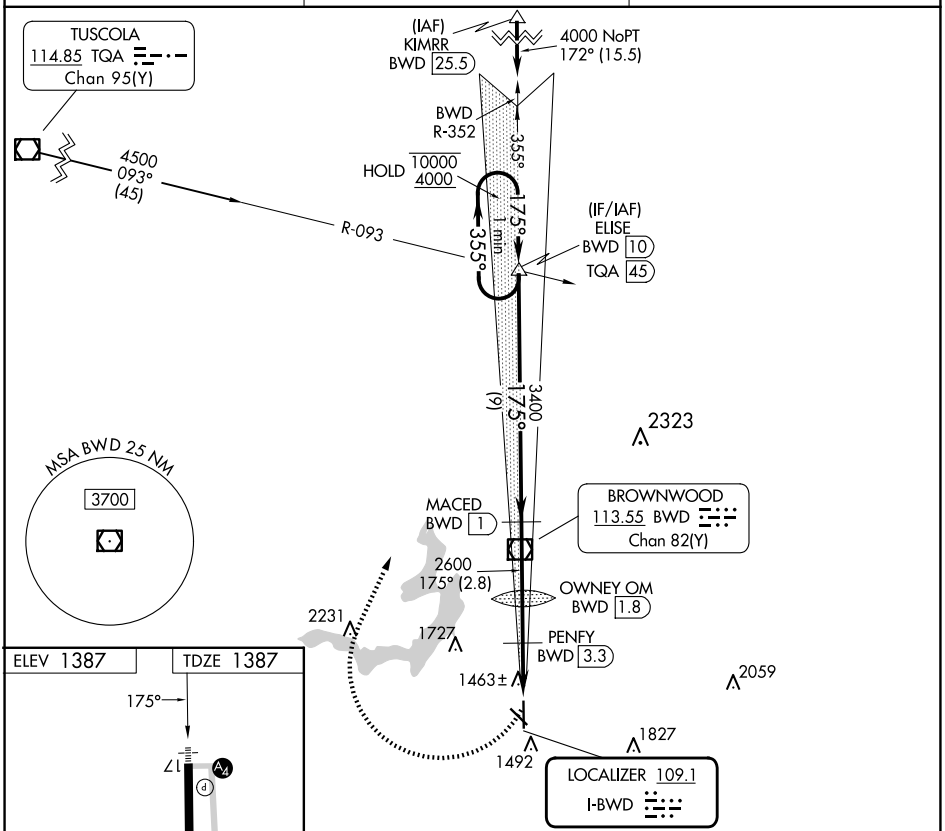

ELEV 1387 | TDZE 1387

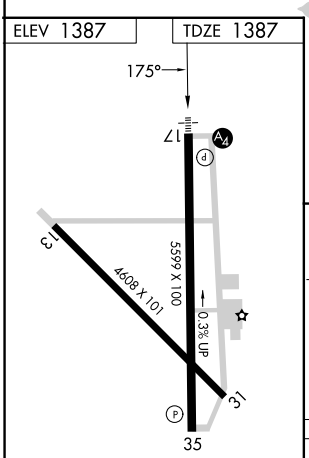

MIRL Rwys 13-31 and 17-35

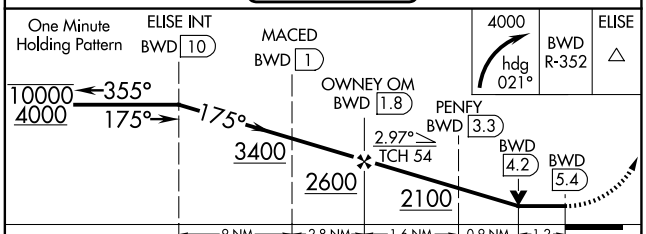

CATEGORY	A	B	C	D
S-LOC 17	1760-¾ 373 (400-¾)			
CIRCLING	1820-1 433 (500-1)	1840-1 453 (500-1)	2040-1¾ 653 (700-1¾)	2160-2½ 773 (800-2½)

SC-3, 06 AUG 2026 to 03 SEP 2026