WAAS CH 82746	APP CRS 067°	Rwy Ldg 5028 TDZE 690 Apt Elev 690

RNAV (GPS) RWY 7
ALPENA COUNTY RGNL (APN)

RNP APCH - GPS.

Baro-VNAV and VDP NA when using PZQ altimeter setting. Rwy 7 helicopter visibility reduction below ¾ SM NA. For uncompensated Baro-VNAV systems, LNAV/VNAV NA below -18°C or above 54°C. When local altimeter setting not received, use PZQ altimeter setting and increase LPV DA to 1007 feet, increase LNAV/VNAV DA to 1039 feet; increase all MDAs 60 feet and LNAV visibility Cat C/D ¼ SM.

MISSED APPROACH: Climb to 3000 direct MUNCN and hold, continue climb-in-hold to 3000.

ATIS ★	ALPENA APP CON ★	ALPENA TOWER ★	GND CON	UNICOM
120.675 327.05	128.425 379.3	121.35 (CTAF) L 318.1	121.9 275.8	122.95

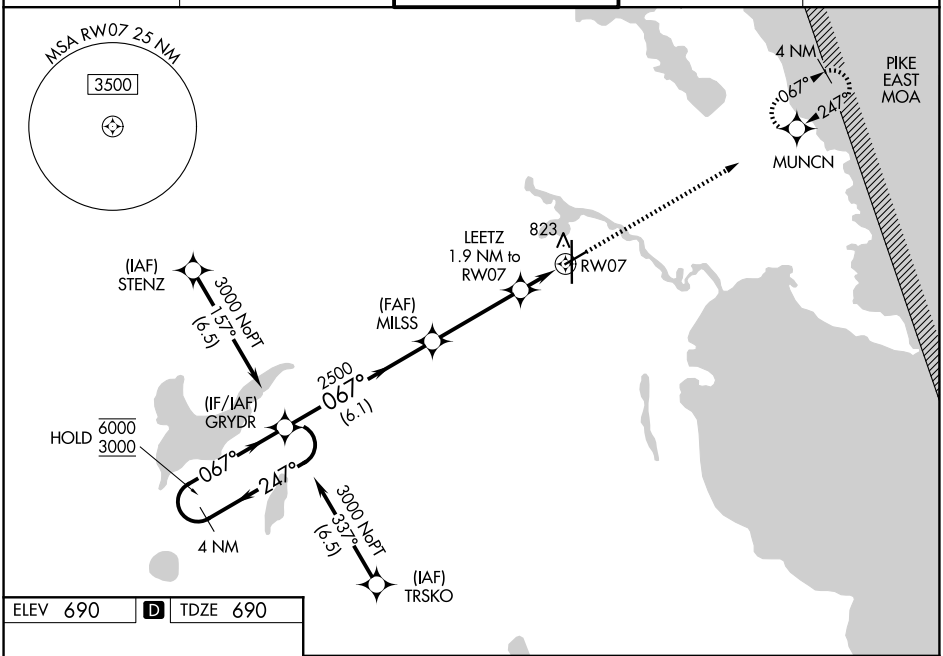

ELEV 690 | D | TDZE 690

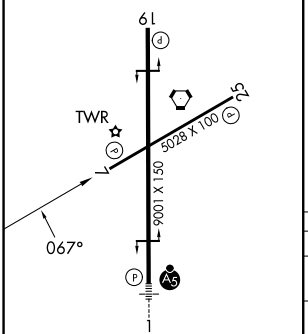

HIRL Rwy 1-19 L
MIRL Rwy 7-25 L
REIL Rwys 7, 19 and 25 L

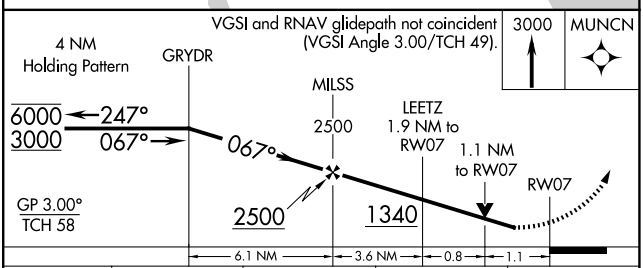

CATEGORY	A	B	C	D
LPV DA	952-1 262 (300-1)			
LNAV/VNAV DA	984-1 294 (300-1)			
LNAV MDA	1080-1 390 (400-1)		1080-1⅛ 390 (400-1⅛)	
CIRCLING	1140-1 450 (500-1)		1220-1½ 530 (600-1½)	1300-2 610 (700-2)

EC-1, 06 AUG 2026 to 03 SEP 2026