APP CRS	Rwy Ldg	N/A
239°	TDZE	N/A
	Apt Elev	692

RNAV (GPS)-A

CHAUTAUQUA COUNTY/DUNKIRK (DKK)

RNP APCH - GPS.

Circling Cat D NA southeast of Rwy 6 and southwest of Rwy 33.
Circling Rwy 6, 24, 33 NA at night.
-21°C Rwy 6, 24, 33 helicopter visibility reduction below 1 SM NA.

MISSED APPROACH: Climb to 1900 then climbing right turn to 3200 direct TRUNT and hold.

ASOS	BUFFALO APP CON	UNICOM
119.275	126.5 317.6	123.075 (CTAF) L

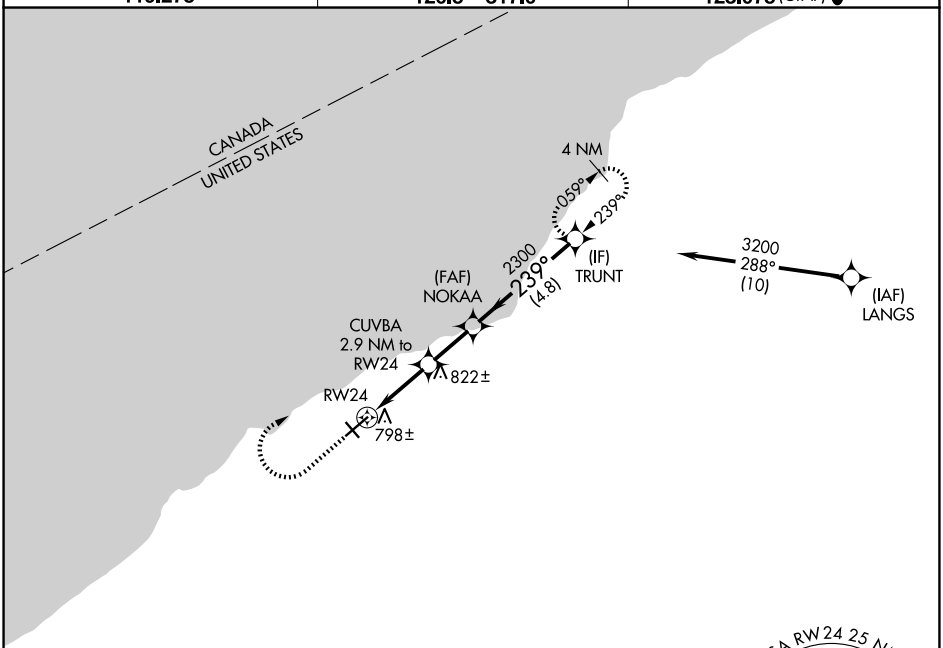

ELEV 692

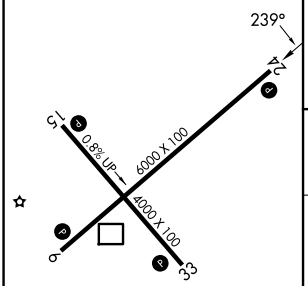

MIRL Rwy 15-33 L
REIL Rwys 6 and 24 L
HIRL Rwy 6-24 L

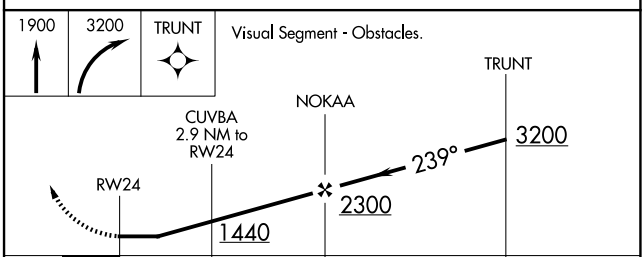

CATEGORY	A	B	C	D
CIRCLING	1200-1 508 (600-1)	1320-1 628 (700-1)	1640-2¾ 948 (1000-2¾)	2140-3 1448 (1500-3)

NE-2, 06 AUG 2026 to 03 SEP 2026
NE-2, 06 AUG 2026 to 03 SEP 2026