VOR-A
ROBERT GRAY AAF (GRK)

VOR/DME GRK	APP CRS	Rwy Ldg	N/A
111.8	333°	TDZE	N/A
Chan 55		Apt Elev	1015

NA
ASR/PAR

Circling NA W of Rwy 15-33.

MISSED APPROACH: Climb to 2000 then climbing right turn to 3000 direct GRK VOR/DME and hold.

ATIS	GRAY APP CON	GRAY TOWER	GND CON
124.9	120.075 323.15	120.75(CTAF) 285.5	121.8 279.5

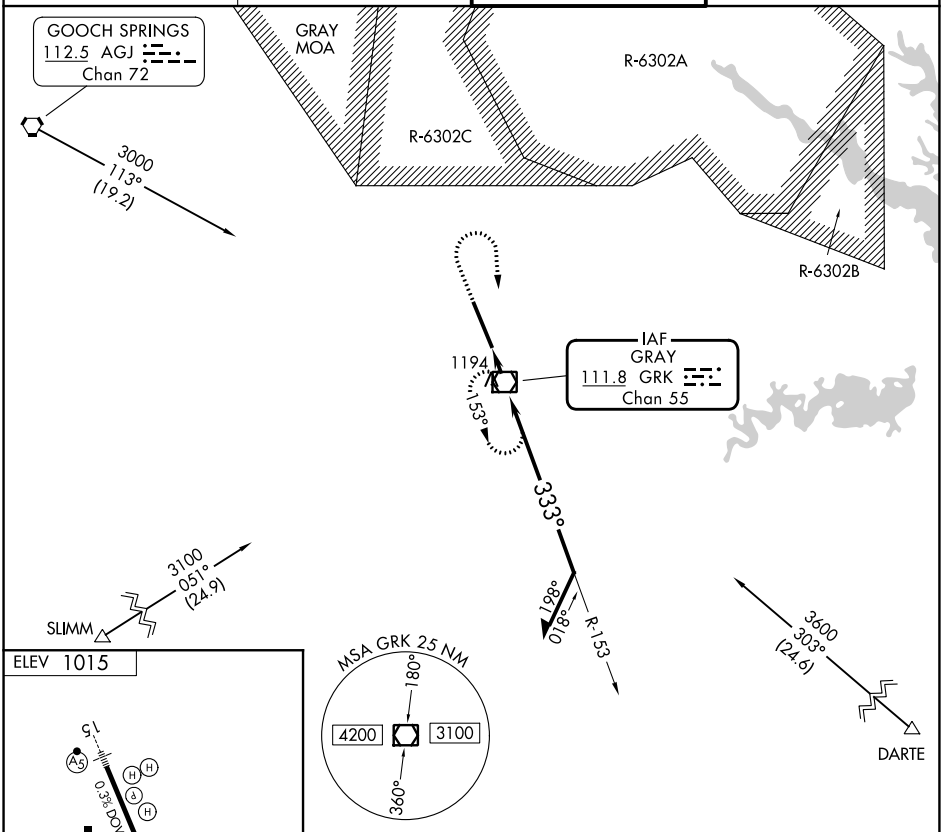

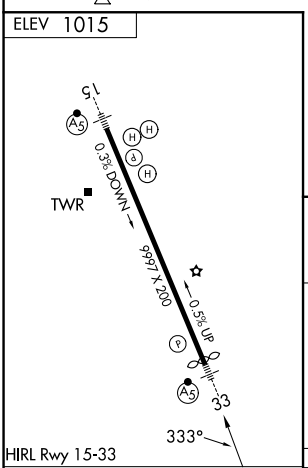

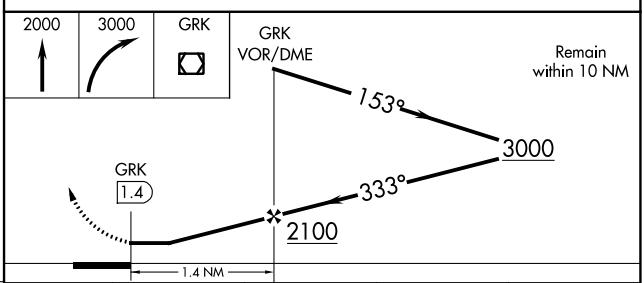

FAF to MAP 1.4 NM					
Knots	60	90	120	150	180
Min:Sec	1:24	0:56	0:42	0:34	0:28

CATEGORY	A	B	C	D
CIRCLING	1540-1	525 (600-1)	1560-1½ 545 (600-1½)	1620-2 605 (700-2)

SC-3, 06 AUG 2026 to 03 SEP 2026