ANCHORAGE, ALASKA

TACAN RWY 6

TACAN EDF Chan 81	APCH CRS 065°	Rwy ldg 10,001 TDZE 175 Arpt Elev 213

[USAF]

ELMENDORF AFB (PAED)

* When ALS inop, increase CAT AB RVR to 55, vis to 1 mile, CAT CDE vis to 1⅜ miles.
** Circling not authorized south of Rwy 6-24.
*** Circling not authorized SW of Rwy 6 and 34.

ALSF-1

MISSED APPROACH: Climbing left turn to 3000 via EDF R-310 to HOBBS and hold, continue climb-in-hold to 3000.

ATIS *	ANCHORAGE APP CON	TOWER	GND CON	PAR
124.3 273.5	118.6 290.5	127.2 352.05	121.8 275.8	

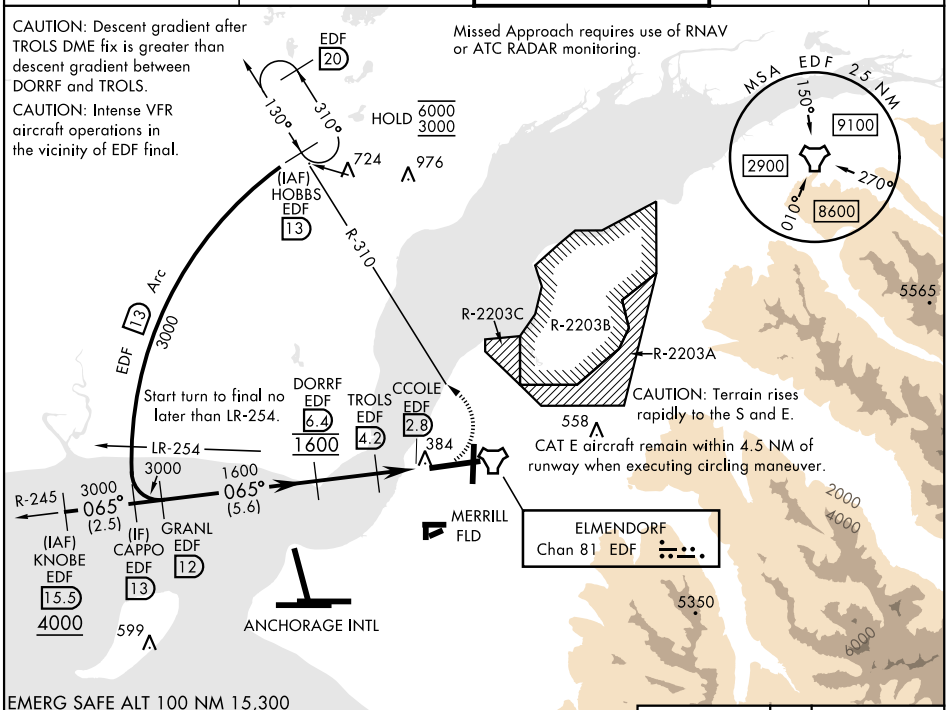

EMERG SAFE ALT 100 NM 15,300

VGSI and descent angles not coincident (VGSI Angle 3.00/TCH 77).

† TROLS to MAP

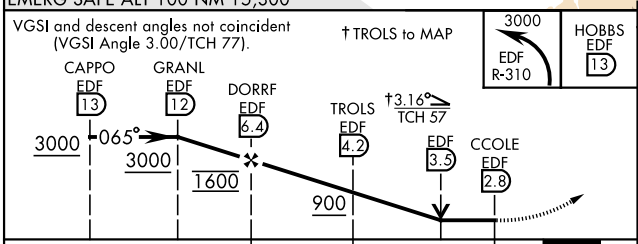

CATEGORY	A	B	C	D	E
S-6 *	640/24 465 (500-½)		640/50 465 (500-1)		
CIRCLING **	840-1 627 (700-1)		840-1¾ 627 (700-1¾)	840-2 627 (700-2)	940-2½ 727 (800-2½)
RWY 34 CIRCLING MINIMUMS					
CIRCLING ***	840-1 627 (700-1)		920-2 707 (800-2)	1020-2½ 807 (900-2½)	1480-3 1267 (1300-3)

ELEV 213	TDZE 175

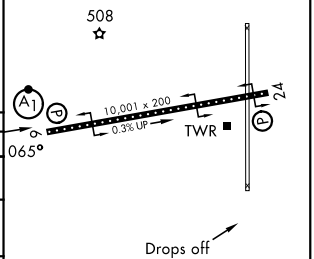

HIRL Rwy 6-24
TDZL/RCLS Rwy 6

AK, 09 JUL 2026 to 03 SEP 2026

AK, 09 JUL 2026 to 03 SEP 2026