RNAV (GPS) RWY 24
HENDERSON FLD (MDY) (PMDY)

APP CRS	Rwy Ldg	7400
239°	TDZE	7
	Apt Elev	12

RNP APCH.

⚠ No controlled airspace below 5500. When local altimeter setting not received procedure NA. Rwy 24 helicopter visibility reduction below ¾ SM NA.

MISSED APPROACH: Climb to 1700 direct OWODY WP and hold.

AWOS-3P	MIDWAY RADIO	CTAF
118.325	126.2 (L) 257.8	122.9

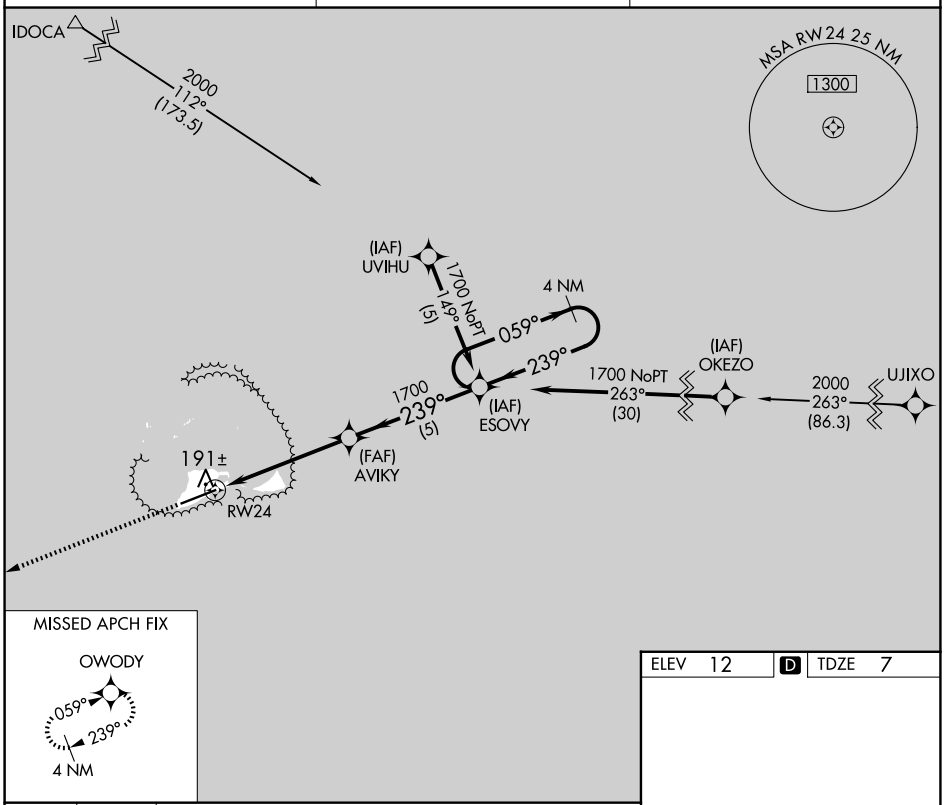

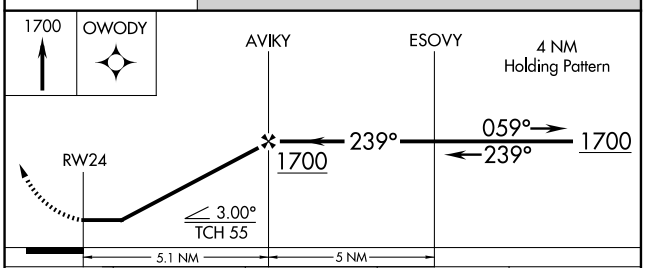

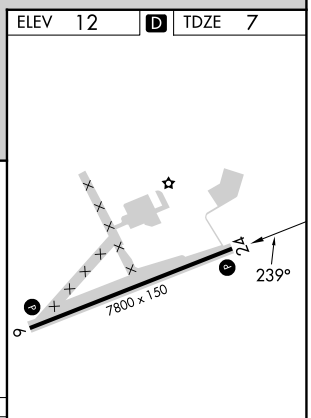

CATEGORY	A	B	C	D
LNAV MDA	460-1 453 (500-1)		460-1⅜ 453 (500-1⅜)	460-1½ 453 (500-1½)
CIRCLING	520-1 508 (600-1)		520-1½ 508 (600-1½)	580-2 568 (600-2)

PAC, 09 JUL 2026 to 03 SEP 2026

PAC, 09 JUL 2026 to 03 SEP 2026