NORTH, SOUTH CAROLINA

RNAV (GPS) RWY 6

NORTH AF AUX (KXNO)

(USAF)

APCH CRS	Rwy ldg	9003
061°	TDZE	281
	Arpt Elev	321

RNP APCH.

* Circling NA to Assault Strip.

MISSED APPROACH: Climb to 2000 direct BLOYD and hold.

ASOS	COLUMBIA APP CON/DEP CON	LZ/DZ OPS FAC
118.525	124.15 338.2	120.475 235.775

CAUTION: Uncontrolled airspace below 700 ft AGL.

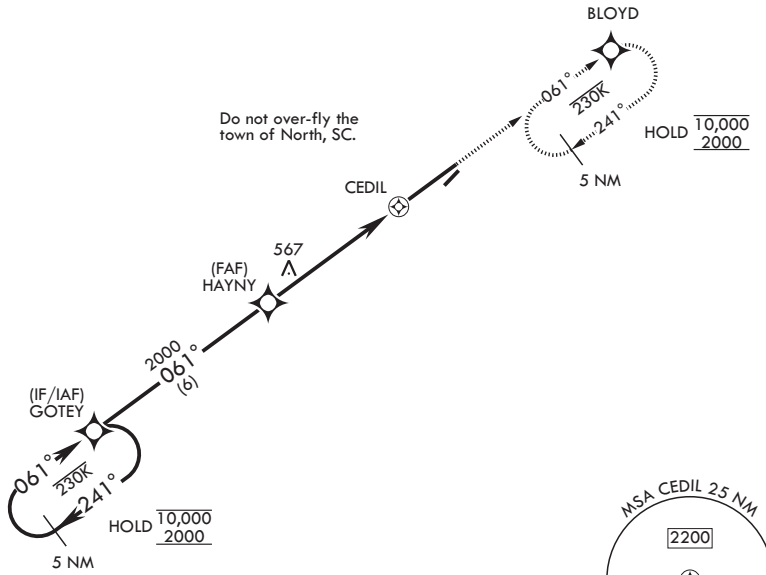

EMERG SAFE ALT 100 NM 4200

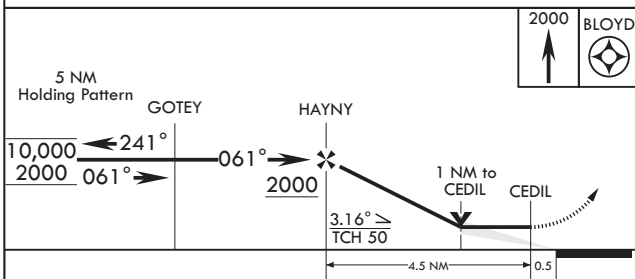

ELEV 321 | See Supp for declared dist. | TDZE 281

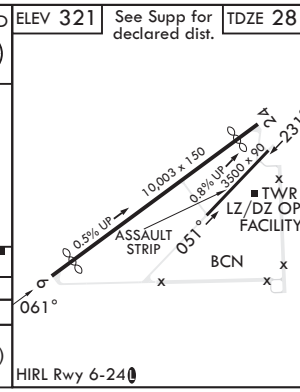

CATEGORY	A	B	C	D	E
LNAV MDA	880-1 599 (600-1)		880-1¾ 599 (600-1¾)		
CIRCLING*	940-1 619 (700-1)		940-1¾ 619 (700-1¾)	1400-3 1079 (1100-3)	

HIRL Rwy 6-24

SE-2, 06 AUG 2026 to 03 SEP 2026