WILLIAMSBURG, VIRGINIA

VOR-A

VORTAC HCM 108.8 Chan 25	APCH CRS 164°	Rwy ldg 5018 TDZE N/A Arpt Elev 41	[USA]	CAMP PEARY LNDG STRIP (KW94)

* Circling to Rwy 23 not authorized at night.
Restricted airfield, PPR. Contact Camp Peary Ops prior to landing.

Available Type Unknown

MISSED APPROACH: Climbing left turn to 2000 direct HCM VORTAC and hold.

WILLIAMSBURG-JAMESTOWN AWOS-3	NORFOLK APP CON
120.625	125.7 335.625

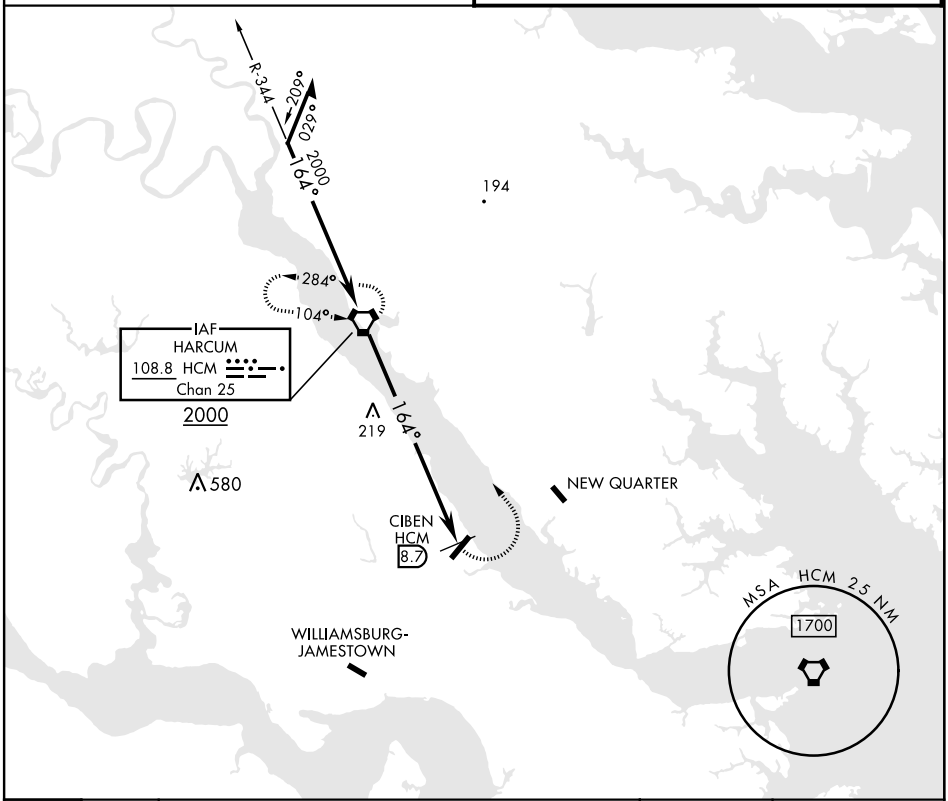

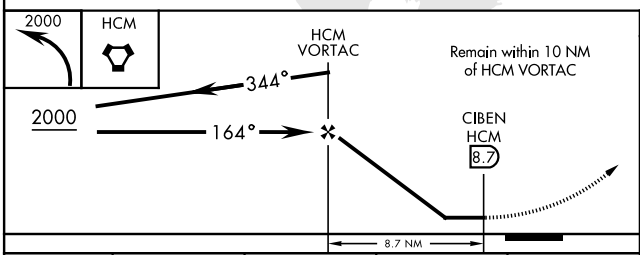

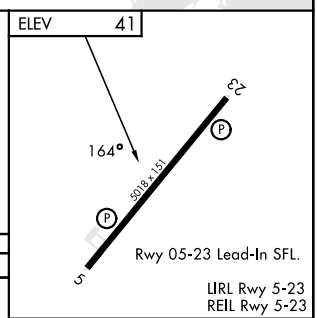

CATEGORY	A	B	C	D
C CIRCLING*	620-1 579 (600-1)		620-1½ 579 (600-1½)	620-2 579 (600-2)
NEWPORT NEWS / WILLIAMSBURG INTL ALTIMETER SETTING				
C CIRCLING*	640-1 599 (600-1)		640-1½ 599 (600-1½)	640-2 599 (600-2)

FAF to MAP 8.7 NM					
Knots	60	90	120	150	180
Min:Sec	8:42	5:48	4:21	3:29	2:54

NE-3, 06 AUG 2026 to 03 SEP 2026

NE-3, 06 AUG 2026 to 03 SEP 2026